

+NOTICE!!

These documents have been scanned!

Do not place un-scanned documents beneath this notice!

Do not remove this notice from this file!

GPO Jacket No. 560-102
Print Order 61549
Rise Business Services, LLC
Job=AZ15 9/23/2019



Box Number= AZ15277



Claim Begin-End: AMC021945-AMC021997

1 Initial Receipt



AZ15277-4

AMC011413-AMC022807

UNITED STATES
DEPARTMENT OF THE INTERIOR
BUREAU OF LAND MANAGEMENT

Form 1370-20
(November 1967)

No. 855164

4-7-78

DATE

PARENT SERIAL NUMBER

ASSIGNMENT SERIAL NUMBER

Mining Claim Location Notices (53): Alpha Group

APPLICANT:

SUBJECT
REMITTER IF DIFFERENT THAN APPLICANT:

CF&I Steel Corp.
Box 316
Pueblo, CO 81002

A MC 21945 thru AMC 21997

PURPOSE	FUND SYMBOL	AMOUNT
FILING FEE EARNED	140850	265.00
ADVANCE FILING FEE AND/OR RENTAL	14X6800	

ACRES	COUNTY	EFFECTIVE DATE	OLD LEASE	NEW LEASE
NEW LEASE				

	FUND SYMBOL	COUNTY	AMOUNT
APPLY: FILING FEE	140850		
RENTAL			

ASSIGNMENT: COMPLETE AREA

PORTION OF AREA: ASSIGNED AREA

21978 + 21979 returned to 3043607 304361

RETAINED AREA

REFUND

RETAIN IN UNEARNED ACCOUNT

TOTAL

REMARKS

OF INTEREST BUT NOT OF SPECIFIC AREA:

BOND FILED

NO BOND FILED

BY _____ DATE _____

DO NOT ACCEPT THIS COPY AS A RECEIPT
CASE FOLDER COPY

NOTICE!!

These documents have been scanned!

Do not place un-scanned documents beneath this notice!

Do not remove this notice from this file!

GPO Jacket No. 560-102
Print Order 61549
Rise Business Services, LLC
Job=AZ15 9/23/2019



Box Number= AZ15277



Claim Begin-End: AMC021945-AMC021997

2 Correspondence



AZ15277-4 AMC011413-AMC022807



United States Department of the Interior

BUREAU OF LAND MANAGEMENT

Arizona State Office
222 North Central Avenue
Phoenix, AZ 85004-2203

In reply refer to:

3800 (952.3) DDM
AMC 21945
341966

May 1, 2000

CERTIFIED MAIL - RETURN RECEIPT REQUESTED

DECISION

Mining Claimant(s)	:	Mining Claim(s)
as Shown on the	:	
Enclosed Sheet(s)	:	

Mining Claims Declared Forfeited

Claimants are required to pay an annual non-refundable maintenance fee of \$100 or submit a small miner's maintenance fee waiver (waiver), on or before September 1, of each year. These requirements were established by 30 U.S.C. 28f-k, as amended by the Act of October 21, 1998 (112 Stat. 2681-235) at 43 CFR 3833.1-5, 1-6, and 1-7.

The Bureau of Land Management records do not show receipt of a maintenance fee payment, or waiver received on or before September 1, 1999, for the year 2000, for the mining claim(s) listed on the enclosed sheet(s), and therefore, the claims are declared forfeited.

This decision does not relieve you of the requirement for reclamation of all areas disturbed by your activities on lands covered by your mining claim(s) and/or site(s). Failure to reclaim the land to the satisfaction of the authorized officer of the agency upon whose lands you have located may cause the agency to hold the claimant in a status of non-compliance under their surface management regulations. If reclamation is required, you must notify the proper authorized officer upon completion so that final site inspection and clearance may be obtained and your liability released. On BLM administered lands failure to reclaim the land to the satisfaction of the authorized officer as prescribed by 43 CFR 3809.1-1 and 3809.3-2 may cause BLM to hold you in a status of non-compliance under 43 CFR 3809.3-2 and invoke the penalty provisions of 43 CFR 3809.3-2(f).

This decision may be appealed to the Interior Board of Land Appeals, Office of the Secretary, in accordance with the regulations contained in 43 CFR, Part 4 and the enclosed Form 1842-1. If an appeal is taken, your notice of appeal must be filed in this office (at the above address) within 30 days from receipt of this decision. The appellant has the burden of showing that the decision appealed from is in error.

If you wish to file a petition pursuant to regulation 43 CFR 4.21 (58 FR 4939, January 19, 1993) or 43 CFR 2804.1 for a stay of the effectiveness of this decision during the time that your appeal is being

SENDER: COMPLETE THIS SECTION

- Complete items 1, 2, and 3. Also complete item 4 if Restricted Delivery is desired.
- Print your name and address on the reverse so that we can return the card to you.
- Attach this card to the back of the mailpiece, or on the front if space permits.

1. Article Addressed to:

James P. Sullivan
7459 E. Almeria Rd.
Scottsdale, AZ 85257
 (952.3) AMC21945, 341966

2. Article Number (Copy from service label)

P-764353

COMPLETE THIS SECTION ON DELIVERY

A. Received by (Please Print Clearly)

JAMES SULLIVAN

B. Date of Delivery

5-8-00

C. Signature

X

Sullivan

 Agent Addressee

D. Is delivery address different from item 1?

 Yes

If YES, enter delivery address below:

 No


3. Service Type

 Certified Mail Express Mail Registered Return Receipt for Merchandise Insured Mail C.O.D.

4. Restricted Delivery? (Extra Fee)

 Yes

UNITED STATES POSTAL SERVICE



First-Class Mail
Postage & Fees Paid
USPS
Permit No. G-10

• Sender: Please print your name, address, and ZIP+4 in this box •

RECEIVED
BUREAU OF
LAND MANAGEMENT

MAY 9 10 27 AM '90

ARIZONA
STATE OFFICE
PHOENIX, ARIZONA

BUREAU OF LAND MANAGEMENT
Arizona State Office (952.3)
222 N. Central Avenue
Phoenix, AZ 85004-2203



reviewed by the Board, the petition for a stay must accompany your notice of appeal. A petition for a stay is required to show sufficient justification based on the standards listed below. Copies of the notice of appeal and petition for a stay must also be submitted to each party named in this decision and to the Interior Board of Land Appeals and to the appropriate Office of the Solicitor (see 43 CFR 4.413) at the same time the original documents are filed with this office. If you request a stay, you have the burden of proof to demonstrate that a stay should be granted.

Standards for Obtaining a Stay

Except as otherwise provided by law or other pertinent regulation, a petition for a stay of a decision pending appeal shall show sufficient justification based on the following standards:

- (1) The relative harm to the parties if the stay is granted or denied,
- (2) The likelihood of the appellant's success on the merits,
- (3) The likelihood of immediate and irreparable harm if the stay is not granted, and
- (4) Whether the public interest favors granting the stay.

If no appeal, or noncompliance, with the above occurs, this decision constitutes final administrative action of this Department as it affects the mining claims. No appeal, protest or petition for reconsideration will be entertained from this decision after the appeal period has expired.

Please include your AMC serial number(s) on all correspondence. If additional information is required, please call Dorie Morrison (602) 417-9355.



Ivy J. Garcia
Supervisor, Lands and Minerals Operations

Enclosure(s)

DEPARTMENT OF THE INTERIOR
BUREAU OF LAND MANAGEMENT
Missing Maintenance Fee or Waiver for Year(s) 2000

Claimant: SULLIVAN JAMES-P L

7459 E ALMERIA RD
SCOTTSDALE, AZ 85257

Admin State of AZ

Lead File Number - 21945

Serial Number
AMC21949

CLAIM_NAME
ALPHA #5

Last Assmt.
1999

Lead File Number - AMC341966-AMC342

Serial Number
AMC341966
AMC341967

CLAIM_NAME
TALLSHIP B8
TALLSHIP B9

Last Assmt.
1999
1999

Amc 21949

Closed 9/1/1999

Am

ENTERED INTO COMPUTER

SB 5/1/00

VERIFIED

TK 5/17/00

43



United States Department of the Interior



BUREAU OF LAND MANAGEMENT
ARIZONA STATE OFFICE
3707 N. 7TH STREET
P.O. BOX 16563
PHOENIX, ARIZONA 85011

IN REPLY REFER TO:
3800 (921) DDM
A MC 21945

CERTIFIED MAIL - RETURN RECEIPT REQUESTED . OCTOBER 13, 1994

DECISION

Mining Claimant(s)	:	Mining Claim(s),
as Shown on the	:	Mill Site(s) and Tunnel
Enclosed Sheet(s)	:	Site(s) as Shown on the
		Enclosed Sheet(s)

MINING CLAIMS, MILL SITES AND TUNNEL SITES DECLARED ABANDONED

Public Law 102-381, 106 Stat 1374, dated October 5, 1992, and the regulations implemented July 15, 1993, 43 CFR §3833.1-5, "Rental Fees" prescribe, unless otherwise exempted, that \$100 rental for assessment year 1992-1993, and \$100 rental for assessment year 1993-1994, must be paid to the Bureau of Land Management (BLM) for each mining claim, mill site, and tunnel site on or before August 31, 1993. Failure to pay the rental fee by that date shall conclusively constitute an abandonment of the mining claim, mill site, or tunnel site, which shall be void.

The BLM records do not show receipt of payment for the mining claim(s), mill site(s), and tunnel site(s) listed on the enclosed sheet(s) on or before August 31, 1993.

If the rental fee was timely paid to the BLM for 1993 and 1994, please furnish a copy of the BLM receipt for payment and the document listing the claims and serial numbers for which payment was made to the BLM, Arizona State Office. The receipt and proof must be dated and/or time stamped by the BLM on or before August 31, 1993.

The proof of payment must show that the required amount was remitted and was received by the BLM on or before August 31, 1993, or it will not be accepted. The evidence must be received in this office no later than 30 days from receipt of this decision. If the proof is not furnished during the 30-day period, the mining claim(s), mill site(s), and tunnel site(s) will be removed from the BLM records as abandoned and void.

If additional information is required, please call (602) 650-0518.

Mary Jo Yoas

Mary Jo Yoas
Chief, Branch of Lands
and Minerals Operations.

Enclosure(s)

SENDER:

- Complete items 1 and/or 2 for additional services.
- Complete items 3, and 4a & b.
- Print your name and address on the reverse of this form so that we can return this card to you.
- Attach this form to the front of the mailpiece, or on the back if space does not permit.
- Write "Return Receipt Requested" on the mailpiece below the article number.
- The Return Receipt will show to whom the article was delivered and the date delivered.

I also wish to receive the following services (for an extra fee):

1. Addressee's Address
2. Restricted Delivery

Consult postmaster for fee.

3. Article Addressed to:

James Sullivan
 Box 3030
 Scottsdale, AZ 85257

Abandonment A/C 21945 (921-DDM)

Sullivan

5. Signature (Addressee)

6. Signature (Agent)

4a. Article Number

764630

4b. Service Type

- | | |
|---|--|
| <input type="checkbox"/> Registered | <input type="checkbox"/> Insured |
| <input checked="" type="checkbox"/> Certified | <input type="checkbox"/> COD |
| <input type="checkbox"/> Express Mail | <input checked="" type="checkbox"/> Return Receipt for Merchandise |

7. Date of Delivery

10-25-99

8. Addressee's Address (Only if requested and fee is paid)

Thank you for using Return Receipt Service.

UNITED STATES POSTAL SERVICE



Official Business

PENALTY FOR PRIVATE
USE TO AVOID PAYMENT
OF POSTAGE, \$300



Print your name, address and ZIP Code here

Bureau of Land Management
Arizona State Office (922)
P. O. Box 16563
Phoenix, Arizona 85011

LEAD OWNER

JAMES SULLIVAN
BOX 3030
SCOTTSDALE, AZ 85257

10-13-94

CO-OWNERS
NONE

ARIZONA

LEAD FILE NUMBER - 21945

CASE TYPE	SERIAL NUMBER	CLAIM NAME	LAST ASSMT.	CASE TYPE	SERIAL NUMBER	CLAIM NAME	LAST ASSMT.
LD	21965	ALPHA # 21	1992				

21965 closed 8/31/93 DM

ENTERED IN COMPUTER

10-14-94 Skiras



United States Department of the Interior



BUREAU OF LAND MANAGEMENT
ARIZONA STATE OFFICE
3707 N. 7TH STREET
P.O. BOX 16563
PHOENIX, ARIZONA 85011

IN REPLY REFER TO:
3800 (921) MH
A MC 21945
A MC 73353
A MC 316291
A MC 324360

CERTIFIED MAIL - RETURN RECEIPT REQUESTED

August 29, 1994

DECISION

Mining Claimant(s) : Mining Claim(s),
as Shown on the : Mill Site(s) and Tunnel
Enclosed Sheet(s) : Site(s) as Shown on the
Enclosed Sheet(s) 2

MINING CLAIMS, MILL SITES AND TUNNEL SITES DECLARED ABANDONED

Public Law 102-381, 106 Stat 1374, dated October 5, 1992, and the regulations implemented July 15, 1993, 43 CFR §3833.1-5, "Rental Fees" prescribe, unless otherwise exempted, that \$100 rental for assessment year 1992-1993, and \$100 rental for assessment year 1993-1994, must be paid to the Bureau of Land Management (BLM) for each mining claim, mill site, and tunnel site on or before August 31, 1993. Failure to pay the rental fee by that date shall conclusively constitute an abandonment of the mining claim, mill site, or tunnel site, which shall be void.

The BLM records do not show receipt of payment for the mining claim(s), mill site(s), and tunnel site(s) listed on the enclosed sheet(s) on or before August 31, 1993.

If the rental fee was timely paid to the BLM for 1993 and 1994, please furnish a copy of the BLM receipt for payment and the document listing the claims and serial numbers for which payment was made to the BLM, Arizona State Office. The receipt and proof must be dated and/or time stamped by the BLM on or before August 31, 1993.

The proof of payment must show that the required amount was remitted and was received by the BLM on or before August 31, 1993, or it will not be accepted. The evidence must be received in this office no later than 30 days from receipt of this decision. If the proof is not furnished during the 30-day period, the mining claim(s), mill site(s), and tunnel site(s) will be removed from the BLM records as abandoned and void.

If additional information is required, please call (602) 650-0518.

Mary Jo Yoas

Mary Jo Yoas
Chief, Branch of Lands
and Minerals Operations

Enclosure(s)

U.S. OFFICIAL MAIL

Is your RETURN ADDRESS completed on the reverse side?

- SENDER:**
- Complete items 1 and/or 2 for additional services.
 - Complete items 3, and 4a & b.
 - Print your name and address on the reverse of this form so that we can return this card to you.
 - Attach this form to the front of the mailpiece, or on the back if space does not permit.
 - Write "Return Receipt Requested" on the mailpiece below the article number.
 - The Return Receipt will show to whom the article was delivered and the date delivered.

I also wish to receive the following services (for an extra fee):

- Addressee's Address
- Restricted Delivery

Consult postmaster for fee.

3. Article Addressed to:
 James Sullivan, et al
 Box 3030
 Scottsdale, AZ 85257
 Abandonment AMC 21945, 73353,
 316291, 324360 (921-MH)

4a. Article Number
 764762

4b. Service Type
 Registered Insured
 Certified COD
 Express Mail Return Receipt for Merchandise

7. Date of Delivery
 SEP 21 1994

8. Addressee's Address (Only if requested and fee is paid)

5. Signature (Addressee)


6. Signature (Agent)

Thank you for using Return Receipt Service.

PS Form 3811, December 1994 U.S. GPO: 1992-323-402

DOMESTIC RETURN RECEIPT

LN
8-31-94



42

U.S. OFFICIAL MAIL
 PENALTY FOR PRIVATE USE, \$300
 AUG30'94
 PHOENIX, ARIZ.
 POSTAGE 1.00

U.S. OFFICIAL MAIL
 PENALTY FOR PRIVATE USE, \$300
 AUG30'94
 PHOENIX, ARIZ.
 POSTAGE 0.29

U.S. OFFICIAL MAIL
 PENALTY FOR PRIVATE USE, \$300
 AUG30'94
 PHOENIX, ARIZ.
 POSTAGE 1.00

AN EQUAL OPPORTUNITY EMPLOYER

UNITED STATES
 DEPARTMENT OF THE INTERIOR
 BUREAU OF LAND MANAGEMENT
 ARIZONA STATE OFFICE
 3707 N. 7TH STREET
 P.O. BOX 15599
 PHOENIX, ARIZONA 85016

RECEIVED
 TO SENDER
 CHECKED
 RETURN RECEIPT REQUESTED

OFFICIAL BUSINESS
 PENALTY FOR PRIVATE USE, \$300

Do not mail in this envelope
 Return to office in state
 Return to office in state
 Return to office in state

8-29-94

1994

MISSING ASSESSMENT LIST BY SERIAL NUMBER

PAGE 001

LEAD OWNER

SULLIVAN JAMES , et al
BOX 3030
SCOTTSDALE AZ 85257

CO-OWNERS
NONE

ARIZONA LEAD FILE NUMBER - 21945

CASE TYPE	SERIAL NUMBER	CLAIM NAME	LAST ASSMT.	CASE TYPE	SERIAL NUMBER	CLAIM NAME	LAST ASSMT.
LD	21958	ALPHA #14	1992				

ARIZONA LEAD FILE NUMBER - 73353

CASE TYPE	SERIAL NUMBER	CLAIM NAME	LAST ASSMT.	CASE TYPE	SERIAL NUMBER	CLAIM NAME	LAST ASSMT.
LD	73399	PROSPECT #9	1992	LD	73400	TALLSHIP #B-1	1992
LD	73401	TALLSHIP #B-2	1992	LD	73402	TALLSHIP #B-3	1992
LD	73403	TALLSHIP #B-4	1992	LD	73404	TALLSHIP #B-5	1992
LD	73405	TALLSHIP #B-6	1992	LD	73406	TALLSHIP #B-7	1992
LD	73407	TALLSHIP #B-8	1992	LD	73408	TALLSHIP #B-9	1992
LD	73409	TALLSHIP #5-A	1992	LD	73410	TALLSHIP #7-A	1992
LD	73411	TALLSHIP #8-A	1992	LD	73412	TALLSHIP #9-A	1992
LD	73413	TALLSHIP #10-A	1992				

CO-OWNERS
SULLIVAN FLORENCE

ENTERED IN COMPUTER
8-30-94 *Arwas* *e. Huh*
9-2-94

ARIZONA LEAD FILE NUMBER - 73353

CASE TYPE	SERIAL NUMBER	CLAIM NAME	LAST ASSMT.	CASE TYPE	SERIAL NUMBER	CLAIM NAME	LAST ASSMT.
LD	73353	TEX #1	1992				
LD	73354	TEX #2	1992	LD	73355	TEX #3	1992
LD	73356	TEX #4	1992	LD	73357	TEX #5	1992
LD	73358	TEX #6	1992	LD	73359	TEX #7	1992
LD	73360	TEX #8	1992	LD	73361	TEX #9	1992
LD	73362	TEX #10	1992	LD	73363	TEX #11	1992
LD	73364	TEX #12	1992	LD	73365	TEX #13	1992
LD	73366	TEX #14	1992	LD	73367	TEX #15	1992
LD	73368	TEX #16	1992	LD	73369	TEX #17	1992
LD	73370	TEX #18	1992	LD	73371	TEX #19	1992
LD	73372	TEX #20	1992	LD	73373	TEX #21	1992
LD	73374	TEX #22	1992	LD	73375	TEX #23	1992
LD	73376	TEX #24	1992	LD	73377	TEX #25	1992
LD	73378	TEX #26	1992	LD	73379	TEX #27	1992
LD	73380	TEX #28	1992	LD	73388	FLORENCE #8	1992
LD	73389	FLORENCE #9	1992	LD	73390	FLORENCE #10	1992
LD	73391	PROSPECT #1	1992	LD	73392	PROSPECT #2	1992
LD	73393	PROSPECT #3	1992	LD	73394	PROSPECT #4	1992
LD	73395	PROSPECT #5	1992	LD	73396	PROSPECT #6	1992

closed 2/1958 8/31/93 MHA

LEAD OWNER

SULLIVAN JAMES
BOX 3030
SCOTTSDALE AZ 85271

CO-OWNERS
NONE

ARIZONA LEAD FILE NUMBER - 316291

CASE TYPE	SERIAL NUMBER	CLAIM NAME	LAST ASSMT.	CASE TYPE	SERIAL NUMBER	CLAIM NAME	LAST ASSMT.
LD	316291	SULLY #16	1992				

ARIZONA LEAD FILE NUMBER - 324360

CASE TYPE	SERIAL NUMBER	CLAIM NAME	LAST ASSMT.	CASE TYPE	SERIAL NUMBER	CLAIM NAME	LAST ASSMT.
LD	324362	PROSPECT 7 A	1992	LD	324363	PROSPECT 8 A	1992



United States Department of the Interior

BUREAU OF LAND MANAGEMENT
ARIZONA STATE OFFICE
3707 N. 7TH STREET
P.O. BOX 16563
PHOENIX, ARIZONA 85011
(602) 640-5550



IN REPLY REFER TO:
3583M
(922-SR)
A MC 21945
324360

JAMES SULLIVAN
BOX 3030
SCOTTSDALE AZ 85271

September 15, 1992

lp

We received the following relocation notices on September 3, 1992.
Alpha 34 A, A MC 324360 and Alpha 52 A, A MC 324361.

The Bureau of Land Management cannot maintain two files on the same mining claim. Since these are relocations of previously filed claims, we are closing our files for Alpha #34, A MC 21978 and Alpha #52, A MC 21994.

Sincerely,


Byard L. Kershaw
Chief, Branch of
Mining Law Administration

Please note our records show that the relocated claims, Prospect 7 and 8, A MC 73397 and 73398, are owned by James and Florence Sullivan. The relocations, Prospect 7A and 8A, A MC 324362 and 324363, are owned solely by James Sullivan. Thus, we are unable to close relocated claims, A MC 73397 and 73398.

*closed 21978,
21994*

21
65

21945

CF&I STEEL CORPORATION

A subsidiary of Crane Co.

P. O. Box 316, Pueblo, Colo. 81002

(303) 561-6622

JAMES G. WARK

Manager - Mines and Quarries

August 9, 1983

bgw

Mr. Jim Sullivan
Kypros Mines, Inc.
7459 East Almeria Road
Scottsdale, Arizona 85257

Subject: BLM Serial #21945 thru 21997

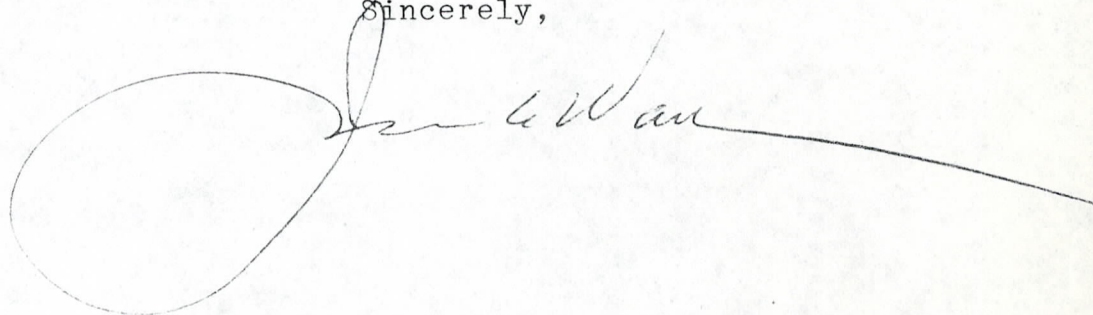
Dear Mr. Sullivan:

This letter serves as authority for Kypros Mines, Inc. to file, on behalf of CF&I Steel Corporation for the years 1983 and 1984, timely and necessary affidavits of work Kypros has committed to perform on mining claims and state mineral leases held by CF&I Steel in Cochise County, Arizona.

Subject lode mining claims are identified as BLM serial numbers 21945 through 21997, also known as Alpha 1 through 46 and Alpha 49 through 55; State Mineral leases are numbers 4434 and 4435.

Please let me know if you need anything further.

Sincerely,



JGW/as

RECEIVED
B.L.M. AZ STATE OFFICE

DEC 7 - 1983

07.45 A.M.
PHOENIX, ARIZONA

JAMES SULLIVAN
P. O. Box 3241
Scottsdale, Arizona 85257

December 6, 1983

Bureau of Land Management
Department of the Interior
24th Floor Valley National Bank Bldg.
Phoenix, Arizona 85003

Re: BLM AMC numbers 21945 through 21997

You will find enclosed an authorization letter from CF & I Steel Corporation and a copy of the Annual Affidavit of Labor on the Alpha Mining claims located in Cochise County, Arizona. (the original of which is being sent to the appropriate recorder as of this date).

Respectfully submitted,



James Sullivan

JS/gm

enc.

RECEIVED
B.L.M. AZ STATE OFFICE
DEC 7 - 1983
07.45 A.M.
PHOENIX, ARIZONA

JAMES SULLIVAN
P.O. Box 3241
Scottsdale, Arizona 85257
(602) 947-8075

August 15, 1983

United States Department of Interior
Bureau of Land Management
Mineral Division
24 Floor
Valley National Bank Building
Phoenix, Arizona

Subject: Intent to Explore
RE: Mining Claims Known as
Alpha 1 through 46 and
Alpha 49 through 55.

Gentlemen:

I intend to explore for the benefit of CF&I Steel Corporation the above-named mining claims by geological and possibly geophysical or geochemical methods and will utilize existing roads. It may be necessary to repair existing roads. I want to assure you that all rules pertaining to entry, reclamation and/or abandonment will be observed.

Attached you will find a letter of authorization from CF&I Steel Corporation to conduct such exploration activities.

Sincerely yours,



James Sullivan
Consultant
Kypros Mines, Incorporated

JS:kcg

cc: Safford District Office
Bureau of Land Management
425 E. 4th Street
Safford, Arizona 85546

3833 (952)
A MC 21945
through
A MC 21997

April 22, 1978

CF&I Steel Corporation
P.O. Box 316
Pueblo, Colorado 81002

Dear Sirs:

This letter is to identify the serial numbers we have assigned to each of your mining claim location notices filed in this office on April 7, 1978.

<u>Serial Number</u>	<u>Name of Claim</u>
A MC 21945 through 21990	ALPHA #1 through #46
A MC 21991 through 21997	ALPHA #49 through #55

Please refer to the claim names and the respective serial numbers in any future correspondence.

Sincerely yours,

/s/ Theresa A. Carmack

Acting Chief, Branch of Records and Data
Management

TACarmack:js 4/22/78



CF&I STEEL CORPORATION

A subsidiary of Crane Co.

P.O. Box 316
Pueblo, Colorado 81002

April 4, 1978

RECEIVED
B. L. M. AZ STATE OFFICE

APR 7 1978 ~~A MC~~ 21945

10:00 A.M.
PHOENIX, ARIZONA

United States Bureau of Land Management
2400 Valley Bank Center
Phoenix, Arizona 85073

Dear Sir:

CF&I Steel Corporation, P. O. Box 316, Pueblo, Colorado 81002, sole owner of record wishes to record the following lode claims located for copper and other minerals in Cochise County, Arizona, T. 16 S., R. 22 E., G, and S.R.M.

<u>Claim</u>	<u>Docket</u>	<u>Page</u>	<u>Date Located</u>
Alpha No. 1	523	351	Nov. 6, 1967
2	523	352	Nov. 7, 1967
3	523	353	Nov. 7, 1967
4	523	354	Nov. 7, 1967
5	523	355	Sept. 7, 1967
6	523	356	Nov. 7, 1967
7	523	357	Nov. 7, 1967
8	523	358	Nov. 7, 1967
9	523	359	Nov. 7, 1967
10	523	360	Nov. 7, 1967
11	523	361	Nov. 7, 1967
12	523	362	Nov. 7, 1967
13	523	363	Nov. 7, 1967
14	523	364	Nov. 9, 1967
15	523	365	Nov. 9, 1967
16	523	366	Nov. 9, 1967
17	523	367	Nov. 9, 1967
18	523	400	Nov. 9, 1967
19	523	368	Nov. 9, 1967
20	523	369	Nov. 9, 1967
21	523	370	Nov. 9, 1967
22	523	371	Nov. 7, 1967
23	523	372	Nov. 7, 1967
24	523	373	Nov. 7, 1967
25	523	374	Nov. 7, 1967

RECEIVED
B. L. M. AZ STATE OFFICE

APR 7 1978

2

10:00 A.M.
PHOENIX, ARIZONA

AMC 21945


<u>Claim</u>	<u>Docket</u>	<u>Page</u>	<u>Date Located</u>
Alpha No. 26	523	375	Nov. 7, 1967
27	523	376	Nov. 7, 1967
28	523	377	Sept, 7, 1967
29	523	378	Nov. 8, 1967
30	523	379	Nov. 8, 1967
31	523	381	Nov. 8, 1967
32	523	382	Nov. 8, 1967
33	523	383	Nov. 8, 1967
34	523	384	Nov. 8, 1967
35	523	385	Nov. 8, 1967
36	523	386	Nov. 8, 1967
37	523	387	Nov. 8, 1967
38	523	388	Nov. 8, 1967
39	523	389	Nov. 8, 1967
40	523	390	Nov. 9, 1967
41	523	391	Nov. 8, 1967
42	523	392	Nov. 8, 1967
43	523	393	Nov. 7, 1967
44	523	394	Nov. 7, 1967
45	523	395	Dec. 5, 1967
46	523	396	Dec. 5, 1967
49	523	397	Jan. 29, 1968
50	523	398	Jan. 30, 1968
51	523	399	Jan. 30, 1968
52	523	380	Jan. 30, 1968
53	780	197	Apr. 17, 1972
54	780	198	Apr. 17, 1972
55	780	199	Apr. 17, 1972

Enclosed please find location notices for each claim and a map on a scale of 1 inch = 2,000 feet showing claim locations.

Please also find CF&I Check No. 045396 for \$265.00 to cover recording fees for fifty-three location certificates.

Yours truly,

J. N. MATHESON
Director of Mining
By



J. R. Brooks
Geologist

JRB/as
Enclosures

NOTICE!!

These documents have been scanned!

Do not place un-scanned documents beneath this notice!

Do not remove this notice from this file!

GPO Jacket No. 560-102
Print Order 61549
Rise Business Services, LLC
Job=AZ15 9/23/2019



Box Number= AZ15277



Claim Begin-End: AMC021945-AMC021997

3 Transfers



AZ15277-4

AMC011413-AMC022807

RECORDED ELECTRONICALLY
ID: 201422416 County: COCHISE
Date: 12/22/14 Time: 4:18
simplifile www.simplifile.com 800.460.5657

AMC 21945

73353
324360
326382
340653
341966
351062
341334
~~241966~~

When Recorded, Return to:

Lewis D. Schorr, Esq.
Lewis Roca Rothgerber LLP
One South Church Avenue, Suite 700
Tucson, Arizona 85701

EXEMPT - A.R.S. SECTIONS
11-1134(A)(2) and
11-1134(A)(6)

QUIT-CLAIM DEED

COURTESY RECORDING NO TITLE LIABILITY INCURRED

For valuable consideration, the receipt of which is hereby acknowledged, Delta Exploration Holdings, L.L.C., an Arizona limited liability company, as Grantor, quit claims to Excelsior Mining Arizona, Inc., an Arizona corporation, as Grantee, all of Grantor's right, title and interest in and to the property located in Cochise County, Arizona and described as follows:

See Exhibit A and Exhibit B, which are attached hereto and made a part hereof.

Dated this 15 day of December, 2014.

Delta Exploration Holdings, L.L.C.,
an Arizona limited liability company

*whose address is
2999 N. 44th St., Ste. 300
Phoenix, AZ 85018

By: [Signature]
Name: Kevin L. Sullivan
Its: Manager

[Notary block on following page.]

RECORDED
BLM AZ STATE OFFICE
2015 FEB 17 P 3:50
PHOENIX, ARIZONA

ENTERED
FEB 23 2015
BY: [Signature]

When Recorded, Return to:

Lewis D. Schorr, Esq.
Lewis Roca Rothgerber LLP
One South Church Avenue, Suite 700
Tucson, Arizona 85701

**EXEMPT – A.R.S. SECTIONS
11-1134(A)(2) and
11-1134(A)(6)**

QUIT-CLAIM DEED


COURTESY RECORDING NO TITLE LIABILITY INCURRED

For valuable consideration, the receipt of which is hereby acknowledged, Delta Exploration Holdings, L.L.C., an Arizona limited liability company, as Grantor, quit claims to Excelsior Mining Arizona, Inc., an Arizona corporation, as Grantee, all of Grantor's right, title and interest in and to the property located in Cochise County, Arizona and described as follows:

See Exhibit A and Exhibit B, which are attached hereto and made a part hereof.

Dated this 16 day of December, 2014.

Delta Exploration Holdings, L.L.C.,
an Arizona limited liability company

By: 
Name: Kevin L. Sullivan
Its: Manager

[Notary block on following page.]

PHOENIX, ARIZONA
2015 FEB 17 P 3: 50
BLM AZ STATE OFFICE


STATE OF ARIZONA)
) ss.
County of Maricopa)

This instrument was acknowledged before me this 15 day of December, 2014, by Kevin L. Sullivan, manager of Delta Exploration Holdings, L.L.C., an Arizona limited liability company, for and on behalf of the company.



Notary Public

My Commission Expires: 11/4/18



RECORDED
BLM AZ STATE OFFICE
2015 FEB 17 P 3:50
PHOENIX, ARIZONA

Description of document this notarial certificate is being attached to:

Type/Title: Quit-Claim Deed
Date of Document: December 15, 2014
No. of Pages: Seven (7)
Signer: Kevin L. Sullivan, Manager of Delta Exploration Holdings, L.L.C., an Arizona limited liability company

EXHIBIT A

The following Arizona State Mineral Prospecting Permits and Mineral Lease (attached hereto) for lands located in Cochise County, Arizona:

State Mineral Prospecting Permit Numbers:

- 08-115068 for Section 25, T. 16 S., R. 22 E.
- 08-115063 for Section 18, T. 16 S., R. 23 E.
- 08-115064 for Section 5, T. 16 S., R. 23 E.
- 08-114685 for part of Section 7, T. 16 S., R. 23 E.
- 08-115062 for part of Section 7, T. 16 S., R. 23 E.
- 08-115669 for Section 29, T. 15 S., R. 23 E.
- 08-115670 for Section 8, T. 16 S., R. 23 E.
- 08-115671 for Section 17, T. 16 S., R. 23 E.
- 08-115672 for Section 32, T. 15 S., R. 23 E.

State Mineral Lease Number:

- 11-53946 for Section 36, T. 15 S., R. 22 E.

PHOENIX, ARIZONA

2015 FEB 17 P 3:50

RECEIVED
BLM AZ STATE OFFICE

EXHIBIT B

The 128 unpatented mining claims listed on the following pages 1 through 3 located in the following lands in Cochise County, Arizona:

Sections 12, 13, 23, 24, 25 and 26, T. 16 S., R. 22 E

Sections 1, 6, 11 and 12, T. 16 S., R. 23 E.

Section 35, T. 15 S., R. 22 E.

RECORDED
BLM AZ STATE OFFICE
2015 FEB 17 P 3:50
PHOENIX, ARIZONA

DEPARTMENT OF THE INTERIOR
BUREAU OF LAND MANAGEMENT
MINING CLAIMS
Customer Information - WITH Serial No. and Claim Name

ACTIVE CLAIMS

Run Date: 12/02/2014 03:55 PM

Page 1 of 3

Admin State: AZ

Geo State: AZ

DELTA EXPL HOLDINGS LLC
3650 W WOODRIDGE DR
GLENDALE, AZ 85308-4127

CUSTOMER ID: 2116492

<u>Serial No.</u>	<u>Claim Name/Number</u>	<u>Lead Serial No.</u>	<u>Disposition</u>
AMC21945	ALPHA #1	AMC21945	ACTIVE
AMC21946	ALPHA #2	AMC21945	ACTIVE
AMC21947	ALPHA #3	AMC21945	ACTIVE
AMC21948	ALPHA #4	AMC21945	ACTIVE
AMC21950	ALPHA #6	AMC21945	ACTIVE
AMC21951	ALPHA #7	AMC21945	ACTIVE
AMC21952	ALPHA #8	AMC21945	ACTIVE
AMC21953	ALPHA #9	AMC21945	ACTIVE
AMC21954	ALPHA #10	AMC21945	ACTIVE
AMC21955	ALPHA #11	AMC21945	ACTIVE
AMC21956	ALPHA #12	AMC21945	ACTIVE
AMC21957	ALPHA #13	AMC21945	ACTIVE
AMC21959	ALPHA #15	AMC21945	ACTIVE
AMC21960	ALPHA #16	AMC21945	ACTIVE
AMC21961	ALPHA #17	AMC21945	ACTIVE
AMC21962	ALPHA #18	AMC21945	ACTIVE
AMC21963	ALPHA #19	AMC21945	ACTIVE
AMC21964	ALPHA #20	AMC21945	ACTIVE
AMC21966	ALPHA #22	AMC21945	ACTIVE
AMC21967	ALPHA #23	AMC21945	ACTIVE
AMC21968	ALPHA #24	AMC21945	ACTIVE
AMC21969	ALPHA #25	AMC21945	ACTIVE
AMC21970	ALPHA #26	AMC21945	ACTIVE
AMC21975	ALPHA #31	AMC21945	ACTIVE
AMC21976	ALPHA #32	AMC21945	ACTIVE
AMC21977	ALPHA #33	AMC21945	ACTIVE
AMC21980	ALPHA #34	AMC21945	ACTIVE
AMC21981	ALPHA #37	AMC21945	ACTIVE
AMC21982	ALPHA #38	AMC21945	ACTIVE
AMC21983	ALPHA #39	AMC21945	ACTIVE
AMC21984	ALPHA #40	AMC21945	ACTIVE
AMC21989	ALPHA #45	AMC21945	ACTIVE
AMC21990	ALPHA #46	AMC21945	ACTIVE
AMC21991	ALPHA #49	AMC21945	ACTIVE
AMC21992	ALPHA #50	AMC21945	ACTIVE
AMC21993	ALPHA #51	AMC21945	ACTIVE
AMC324360	ALPHA 34 A	AMC324360	ACTIVE
AMC324361	ALPHA 52 A	AMC324360	ACTIVE
AMC326439	ALPHA 118	AMC326382	ACTIVE
AMC326440	ALPHA 119	AMC326382	ACTIVE
AMC326441	ALPHA 120	AMC326382	ACTIVE
AMC326442	ALPHA 121	AMC326382	ACTIVE
AMC326443	ALPHA 122	AMC326382	ACTIVE

PHOENIX ARIZONA

2015 FEB 17 P 3:50

RECEIVED
BLM AZ STATE OFFICE

NO WARRANTY IS MADE BY BLM
FOR USE OF THE DATA FOR
PURPOSES NOT INTENDED BY BLM

DEPARTMENT OF THE INTERIOR
BUREAU OF LAND MANAGEMENT
MINING CLAIMS

Customer Information - WITH Serial No. and Claim Name

ACTIVE CLAIMS

Run Date: 12/02/2014 03:55 PM

Page 2 of 3

<u>Serial No.</u>	<u>Claim Name/Number</u>	<u>Lead Serial No.</u>	<u>Disposition</u>
AMC326444	ALPHA 123	AMC326382	ACTIVE
AMC326445	ALPHA 124	AMC326382	ACTIVE
AMC326446	ALPHA 125	AMC326382	ACTIVE
AMC326447	ALPHA 126	AMC326382	ACTIVE
AMC326448	ALPHA 127	AMC326382	ACTIVE
AMC326449	ALPHA 128	AMC326382	ACTIVE
AMC326450	ALPHA 129	AMC326382	ACTIVE
AMC326451	ALPHA 130	AMC326382	ACTIVE
AMC326452	ALPHA 131	AMC326382	ACTIVE
AMC340653	ALPHA 27	AMC340653	ACTIVE
AMC340654	ALPHA 28	AMC340653	ACTIVE
AMC340655	ALPHA 29	AMC340653	ACTIVE
AMC340656	ALPHA 30	AMC340653	ACTIVE
AMC340657	ALPHA 33	AMC340653	ACTIVE
AMC340658	ALPHA 41	AMC340653	ACTIVE
AMC340659	ALPHA 42	AMC340653	ACTIVE
AMC340660	ALPHA 43	AMC340653	ACTIVE
AMC340661	ALPHA 44	AMC340653	ACTIVE
AMC340662	ALPHA 56	AMC340653	ACTIVE
AMC340663	ALPHA 57	AMC340653	ACTIVE
AMC340664	ALPHA 58	AMC340653	ACTIVE
AMC340665	ALPHA 59	AMC340653	ACTIVE
AMC340666	ALPHA 60	AMC340653	ACTIVE
AMC341334	TALLSHIP 5-A	AMC341334	ACTIVE
AMC341335	TALLSHIP 7-A	AMC341334	ACTIVE
AMC341336	TALLSHIP 8-A	AMC341334	ACTIVE
AMC341337	TALLSHIP 9-A	AMC341334	ACTIVE
AMC341338	TALLSHIP 10-A	AMC341334	ACTIVE
AMC341339	TALLSHIP B-1	AMC341334	ACTIVE
AMC341340	TALLSHIP B-2	AMC341334	ACTIVE
AMC341341	TALLSHIP B-3	AMC341334	ACTIVE
AMC341342	TALLSHIP B-4	AMC341334	ACTIVE
AMC341343	TALLSHIP B-5	AMC341334	ACTIVE
AMC341344	TALLSHIP B-6	AMC341334	ACTIVE
AMC341345	TALLSHIP B-7	AMC341334	ACTIVE
AMC341346	TEX 11	AMC341334	ACTIVE
AMC341347	TEX 13	AMC341334	ACTIVE
AMC341348	TEX 16	AMC341334	ACTIVE
AMC341349	TEX 18	AMC341334	ACTIVE
AMC341350	TEX 29	AMC341334	ACTIVE
AMC341351	TEX 30	AMC341334	ACTIVE
AMC341968	TALLSHIP B10	AMC341966	ACTIVE
AMC341969	PROSPECT 1	AMC341966	ACTIVE
AMC341970	PROSPECT 2	AMC341966	ACTIVE
AMC341971	PROSPECT 3	AMC341966	ACTIVE
AMC341972	PROSPECT 4	AMC341966	ACTIVE
AMC341973	PROSPECT 5	AMC341966	ACTIVE
AMC341974	PROSPECT 6	AMC341966	ACTIVE

2015 FEB 17 P 3:50

RECORDED
BLM AZ STATE OFFICE

NO WARRANTY IS MADE BY BLM
FOR USE OF THE DATA FOR
PURPOSES NOT INTENDED BY BLM

DEPARTMENT OF THE INTERIOR
BUREAU OF LAND MANAGEMENT
MINING CLAIMS
Customer Information - WITH Serial No. and Claim Name

ACTIVE CLAIMS

Run Date: 12/02/2014 03:55 PM

Page 3 of 3

<u>Serial No.</u>	<u>Claim Name/Number</u>	<u>Lead Serial No.</u>	<u>Disposition</u>
AMC341975	PROSPECT 7A	AMC341966	ACTIVE
AMC341976	PROSPECT 8A	AMC341966	ACTIVE
AMC341977	PROSPECT 9	AMC341966	ACTIVE
AMC341978	TEX 1	AMC341966	ACTIVE
AMC341979	TEX 2	AMC341966	ACTIVE
AMC341980	TEX 3	AMC341966	ACTIVE
AMC341981	TEX 4	AMC341966	ACTIVE
AMC341982	TEX 5	AMC341966	ACTIVE
AMC341983	TEX 6	AMC341966	ACTIVE
AMC341984	TEX 7	AMC341966	ACTIVE
AMC341985	TEX 8	AMC341966	ACTIVE
AMC341986	TEX 9	AMC341966	ACTIVE
AMC341987	TEX 10	AMC341966	ACTIVE
AMC341988	TEX 12	AMC341966	ACTIVE
AMC341989	TEX 14	AMC341966	ACTIVE
AMC341990	TEX 15	AMC341966	ACTIVE
AMC341991	TEX 17	AMC341966	ACTIVE
AMC341992	TEX 19	AMC341966	ACTIVE
AMC341993	TEX 20	AMC341966	ACTIVE
AMC341994	TEX 21	AMC341966	ACTIVE
AMC341995	TEX 22	AMC341966	ACTIVE
AMC341996	TEX 23	AMC341966	ACTIVE
AMC341997	TEX 24	AMC341966	ACTIVE
AMC341998	TEX 25	AMC341966	ACTIVE
AMC341999	TEX 26	AMC341966	ACTIVE
AMC342000	TEX 27	AMC341966	ACTIVE
AMC342001	TEX 28	AMC341966	ACTIVE
AMC351062	TALLSHIP B-8	AMC351062	ACTIVE
AMC351063	TALLSHIP B-9	AMC351062	ACTIVE
AMC351064	ALPHA #5A	AMC351062	ACTIVE
AMC73414	TALLSHIP #C-1	AMC73353	ACTIVE
AMC73415	TALLSHIP #C-2	AMC73353	ACTIVE
AMC73416	TALLSHIP #C-3	AMC73353	ACTIVE
AMC73417	TALLSHIP #C-4	AMC73353	ACTIVE
AMC73418	TALLSHIP #C-5	AMC73353	ACTIVE
AMC73419	TALLSHIP #C-6	AMC73353	ACTIVE
AMC73420	TALLSHIP #C-7	AMC73353	ACTIVE

Number of ACTIVE cases: 128

BLM AZ STATE OFFICE
 2015 FEB 17 P 3:50
 PHOENIX, ARIZONA

NO WARRANTY IS MADE BY BLM
FOR USE OF THE DATA FOR
PURPOSES NOT INTENDED BY BLM

February 17, 2015

Bureau of Land Management
Arizona State Office
One North Central Ave, Suite 800
Phoenix, AZ 85004-4427

RECORDED
BLM AZ STATE OFFICE
2015 FEB 17 P 3:50
PHOENIX, ARIZONA

RE: Notice of Transfer of Mining Claims

To Whom It May Concern:

Enclosed please find the quitclaim deed used to transfer the interest in 128 unpatented mining claims located in Cochise County, Arizona from Delta Exploration Holdings, L.L.C. to Excelsior Mining Arizona, Inc. The unpatented mining claims affected are listed in Exhibit B to the enclosed quitclaim deed. Also enclosed is the processing fee of \$1280.00 (128 claims x \$10/claim) for the claims transferred. Please allow this letter to serve as notice of transfer of these claims. The transferee's name and mailing address is:

Excelsior Mining Arizona, Inc.
Attn: General Counsel
2999 North 44th Street, Suite 300
Phoenix, Arizona 85018

Thank you for your assistance in this matter.

Sincerely,



Stanley B. Lutz
Of Counsel
LEWIS ROCA ROTHGERBER LLP

SBL/jw
Enclosures

When recorded, Return to:

**EXEMPT – A.R.S. SECTION
11-1134(B)(2)**

Lewis D. Schorr, Esq.
Lewis Roca Rothgerber LLP
One South Church Avenue, Suite 700
Tucson, Arizona 85701

RE-RECORDED QUIT-CLAIM DEED

The attached Quit-Claim Deed is being re-recorded solely to add the address for Excelsior Mining Arizona, Inc., the named Grantee thereunder

RECEIPT # 3231033

RECEIVED
BLM AZ STATE OFFICE
2015 FEB 17 P 3:50
PHOENIX, ARIZONA

**United States Department of the Interior
Bureau of Land Management
LANDS/RECREATION & PLANNING
ONE N CENTRAL AVE
PHOENIX, AZ 85004 -2203
Phone: 602-417-9200**

Receipt

No: 3231033

Transaction #: 3325097	
Date of Transaction: 02/18/2015	
CUSTOMER:	
EXCELSIOR MINING ARIZONA INC ATTN: GENERAL COUNSEL 2999 N 44TH ST STE 300 PHOENIX, AZ 85018-7249 US	

LINE #	QTY	DESCRIPTION	REMARKS	UNIT PRICE	TOTAL
1	1.00	LOCATABLE MINERALS / MINING CLAIMS- NOT NEW-UNADJUD, ONE AUTH NO. ONLY / MINING CLAIM MONEY RECEIVED CASES: AMC21945/\$1280.00	QCD - 128	- n/a -	1280.00
TOTAL:					\$1,280.00

PAYMENT INFORMATION			
1	AMOUNT:	1280.00	POSTMARKED: N/A
	TYPE:	CHECK	RECEIVED: 02/17/2015
	CHECK NO:	134637	
	NAME:	LEWIS ROCA ROTHGERBER ATTN: GENERAL COUNSEL 2999 N 44TH ST STE 300 PHOENIX AZ 85018-7249 US	

REMARKS

This receipt was generated by the automated BLM Collections and Billing System and is a paper representation of a portion of the official electronic record contained therein.

**LEWIS ROCA
ROTHGERBER**

Stanley B. Lutz 153161-00001

Lewis Roca Rothgerber LLP
201 East Washington Street, Suite 1200
Phoenix, Arizona 85004-2595

Bureau of Land Management
Arizona State Office
One North Central Ave, Suite 800
Phoenix, AZ 85004-4427

RECEIVED
BLM AZ STATE OFFICE
2015 FEB 17 P 3:50
PHOENIX, ARIZONA

MINING CLAIMS
MC Customer Information - With Serial No. and Claim Name
ACTIVE CLAIMS

Admin State: AZ

Geo State: AZ

DELTA EXPL HOLDINGS LLC
3950 W WOODRIDGE DR
GLENDALE, AZ 85308-4127

CUSTOMER ID: 2116492

<u>Serial No.</u>	<u>Claim Name/Number</u>	<u>Lead Serial No.</u>	<u>Disposition</u>
AMC21945	ALPHA #1	AMC21945	ACTIVE
AMC21946	ALPHA #2	AMC21945	ACTIVE
AMC21947	ALPHA #3	AMC21945	ACTIVE
AMC21948	ALPHA #4	AMC21945	ACTIVE
AMC21950	ALPHA #6	AMC21945	ACTIVE
AMC21951	ALPHA #7	AMC21945	ACTIVE
AMC21952	ALPHA #8	AMC21945	ACTIVE
AMC21953	ALPHA #9	AMC21945	ACTIVE
AMC21954	ALPHA #10	AMC21945	ACTIVE
AMC21955	ALPHA #11	AMC21945	ACTIVE
AMC21956	ALPHA #12	AMC21945	ACTIVE
AMC21957	ALPHA #13	AMC21945	ACTIVE
AMC21959	ALPHA #15	AMC21945	ACTIVE
AMC21960	ALPHA #16	AMC21945	ACTIVE
AMC21961	ALPHA #17	AMC21945	ACTIVE
AMC21962	ALPHA #18	AMC21945	ACTIVE
AMC21963	ALPHA #19	AMC21945	ACTIVE
AMC21964	ALPHA #20	AMC21945	ACTIVE
AMC21966	ALPHA #22	AMC21945	ACTIVE
AMC21967	ALPHA #23	AMC21945	ACTIVE
AMC21968	ALPHA #24	AMC21945	ACTIVE
AMC21969	ALPHA #25	AMC21945	ACTIVE
AMC21970	ALPHA #26	AMC21945	ACTIVE
AMC21975	ALPHA #31	AMC21945	ACTIVE
AMC21976	ALPHA #32	AMC21945	ACTIVE
AMC21977	ALPHA #33	AMC21945	ACTIVE
AMC21980	ALPHA #36	AMC21945	ACTIVE
AMC21981	ALPHA #37	AMC21945	ACTIVE
AMC21982	ALPHA #38	AMC21945	ACTIVE
AMC21983	ALPHA #39	AMC21945	ACTIVE
AMC21984	ALPHA #40	AMC21945	ACTIVE
AMC21989	ALPHA #45	AMC21945	ACTIVE
AMC21990	ALPHA #46	AMC21945	ACTIVE
AMC21991	ALPHA #49	AMC21945	ACTIVE
AMC21992	ALPHA #50	AMC21945	ACTIVE
AMC21993	ALPHA #51	AMC21945	ACTIVE
AMC324360	ALPHA 34 A	AMC324360	ACTIVE
AMC324361	ALPHA 52 A	AMC324360	ACTIVE
AMC326439	ALPHA 118	AMC326382	ACTIVE
AMC326440	ALPHA 119	AMC326382	ACTIVE
AMC326441	ALPHA 120	AMC326382	ACTIVE
AMC326442	ALPHA 121	AMC326382	ACTIVE
AMC326443	ALPHA 122	AMC326382	ACTIVE
AMC326444	ALPHA 123	AMC326382	ACTIVE
AMC326445	ALPHA 124	AMC326382	ACTIVE
AMC326446	ALPHA 125	AMC326382	ACTIVE
AMC326447	ALPHA 126	AMC326382	ACTIVE
AMC326448	ALPHA 127	AMC326382	ACTIVE
AMC326449	ALPHA 128	AMC326382	ACTIVE
AMC326450	ALPHA 129	AMC326382	ACTIVE
AMC326451	ALPHA 130	AMC326382	ACTIVE

**DEPARTMENT OF THE INTERIOR
BUREAU OF LAND MANAGEMENT
MINING CLAIMS**

**MC Customer Information - With Serial No. and Claim Name
ACTIVE CLAIMS**

<u>Serial No.</u>	<u>Claim Name/Number</u>	<u>Lead Serial No.</u>	<u>Disposition</u>
AMC326452	ALPHA 131	AMC326382	ACTIVE
AMC340653	ALPHA 27	AMC340653	ACTIVE
AMC340654	ALPHA 28	AMC340653	ACTIVE
AMC340655	ALPHA 29	AMC340653	ACTIVE
AMC340656	ALPHA 30	AMC340653	ACTIVE
AMC340657	ALPHA 35	AMC340653	ACTIVE
AMC340658	ALPHA 41	AMC340653	ACTIVE
AMC340659	ALPHA 42	AMC340653	ACTIVE
AMC340660	ALPHA 43	AMC340653	ACTIVE
AMC340661	ALPHA 44	AMC340653	ACTIVE
AMC340662	ALPHA 56	AMC340653	ACTIVE
AMC340663	ALPHA 57	AMC340653	ACTIVE
AMC340664	ALPHA 58	AMC340653	ACTIVE
AMC340665	ALPHA 59	AMC340653	ACTIVE
AMC340666	ALPHA 60	AMC340653	ACTIVE
AMC341334	TALLSHIP 5-A	AMC341334	ACTIVE
AMC341335	TALLSHIP 7-A	AMC341334	ACTIVE
AMC341336	TALLSHIP 8-A	AMC341334	ACTIVE
AMC341337	TALLSHIP 9-A	AMC341334	ACTIVE
AMC341338	TALLSHIP 10-A	AMC341334	ACTIVE
AMC341339	TALLSHIP B-1	AMC341334	ACTIVE
AMC341340	TALLSHIP B-2	AMC341334	ACTIVE
AMC341341	TALLSHIP B-3	AMC341334	ACTIVE
AMC341342	TALLSHIP B-4	AMC341334	ACTIVE
AMC341343	TALLSHIP B-5	AMC341334	ACTIVE
AMC341344	TALLSHIP B-6	AMC341334	ACTIVE
AMC341345	TALLSHIP B-7	AMC341334	ACTIVE
AMC341346	TEX 11	AMC341334	ACTIVE
AMC341347	TEX 13	AMC341334	ACTIVE
AMC341348	TEX 16	AMC341334	ACTIVE
AMC341349	TEX 18	AMC341334	ACTIVE
AMC341350	TEX 29	AMC341334	ACTIVE
AMC341351	TEX 30	AMC341334	ACTIVE
AMC341968	TALLSHIP B10	AMC341966	ACTIVE
AMC341969	PROSPECT 1	AMC341966	ACTIVE
AMC341970	PROSPECT 2	AMC341966	ACTIVE
AMC341971	PROSPECT 3	AMC341966	ACTIVE
AMC341972	PROSPECT 4	AMC341966	ACTIVE
AMC341973	PROSPECT 5	AMC341966	ACTIVE
AMC341974	PROSPECT 6	AMC341966	ACTIVE
AMC341975	PROSPECT 7A	AMC341966	ACTIVE
AMC341976	PROSPECT 8A	AMC341966	ACTIVE
AMC341977	PROSPECT 9	AMC341966	ACTIVE
AMC341978	TEX 1	AMC341966	ACTIVE
AMC341979	TEX 2	AMC341966	ACTIVE
AMC341980	TEX 3	AMC341966	ACTIVE
AMC341981	TEX 4	AMC341966	ACTIVE
AMC341982	TEX 5	AMC341966	ACTIVE
AMC341983	TEX 6	AMC341966	ACTIVE
AMC341984	TEX 7	AMC341966	ACTIVE
AMC341985	TEX 8	AMC341966	ACTIVE
AMC341986	TEX 9	AMC341966	ACTIVE
AMC341987	TEX 10	AMC341966	ACTIVE
AMC341988	TEX 12	AMC341966	ACTIVE
AMC341989	TEX 14	AMC341966	ACTIVE
AMC341990	TEX 15	AMC341966	ACTIVE
AMC341991	TEX 17	AMC341966	ACTIVE
AMC341992	TEX 19	AMC341966	ACTIVE
AMC341993	TEX 20	AMC341966	ACTIVE

DEPARTMENT OF THE INTERIOR
BUREAU OF LAND MANAGEMENT
MINING CLAIMSMC Customer Information - With Serial No. and Claim Name
ACTIVE CLAIMS

<u>Serial No.</u>	<u>Claim Name/Number</u>	<u>Lead Serial No.</u>	<u>Disposition</u>
AMC341994	TEX 21	AMC341966	ACTIVE
AMC341995	TEX 22	AMC341966	ACTIVE
AMC341996	TEX 23	AMC341966	ACTIVE
AMC341997	TEX 24	AMC341966	ACTIVE
AMC341998	TEX 25	AMC341966	ACTIVE
AMC341999	TEX 26	AMC341966	ACTIVE
AMC342000	TEX 27	AMC341966	ACTIVE
AMC342001	TEX 28	AMC341966	ACTIVE
AMC351062	TALLSHIP B-8	AMC351062	ACTIVE
AMC351063	TALLSHIP B-9	AMC351062	ACTIVE
AMC351064	ALPHA #5A	AMC351062	ACTIVE
AMC73414	TALLSHIP #C-1	AMC73353	ACTIVE
AMC73415	TALLSHIP #C-2	AMC73353	ACTIVE
AMC73416	TALLSHIP #C-3	AMC73353	ACTIVE
AMC73417	TALLSHIP #C-4	AMC73353	ACTIVE
AMC73418	TALLSHIP #C-5	AMC73353	ACTIVE
AMC73419	TALLSHIP #C-6	AMC73353	ACTIVE
AMC73420	TALLSHIP #C-7	AMC73353	ACTIVE

Number of ACTIVE cases: 128

ASSIGNMENT OF MEMBERSHIP INTEREST

by
JAMES L. SULLIVAN
to
JAMES L. SULLIVAN, as Trustee of
THE SULLIVAN TRUST

Amc 21945
Amc 326382
Amc 351062
Amc 324360
Amc 73353
Amc 346653
Amc 341966
Amc 341334


THIS ASSIGNMENT OF MEMBERSHIP INTEREST is effective the 24th day of November, 2004, by and between JAMES L. SULLIVAN (the "Assignor"), and JAMES L. SULLIVAN, as Trustee of THE SULLIVAN TRUST, dated November 24, 2004, (the "Assignee").

Assignor hereby assigns, transfers and conveys to Assignee all of Assignor's membership interest in DELTA EXPLORATION HOLDINGS, L.L.C., an Arizona limited liability company ("the Company"), including, without limitation, all of Assignor's right, title and interest in and to a distributive share of the income, gain, loss and deduction of the Company, distributions made by the Company and Assignor's interest in the capital of the Company associated with such membership interest as of the effective date.

Assignee hereby accepts this assignment and agrees to be bound by the provisions of the Company's Operating Agreement.

DATED this 24th day of November, 2004.

Assignor:



JAMES L. SULLIVAN

RECEIVED
B.L.M. AZ STATE OFFICE
2006 FEB 14 A 11:13
PHOENIX, ARIZONA

Assignee:

THE SULLIVAN TRUST, dated
November 24, 2004

By: 

JAMES L. SULLIVAN, Trustee

No processing fee paid. Not a transfer. AB

Enter into
lead file.

No transfer.
only creating
a trust for
James Sullivan

Tom R.

Enter into
lead file.

No transfer.
only creating
a trust for
James Sullivan

Tom R.

Exhibit A

CLAIM NAME	NO.	BLM-AMC SERIAL NO.	Cochise County Reception No. or Book/Page		LOCATION TOWNSHIP	NOTICE RANGE	IN SECTION
ALPHA	1	21945	523	351	16 South	22 East	25
ALPHA	2	21946	523	352	16 South	22 East	25
ALPHA	3	21947	523	353	16 South	22 East	25
ALPHA	4	21948	523	354	16 South	22 East	25
ALPHA	5A	351064	990100578		16 South	22 East	25
ALPHA	6	21950	523	356	16 South	22 East	24
ALPHA	7	21951	523	357	16 South	22 East	24
ALPHA	8	21952	523	358	16 South	22 East	24
ALPHA	9	21953	523	359	16 South	22 East	24
ALPHA	10	21954	523	360	16 South	22 East	24
ALPHA	11	21955	523	361	16 South	22 East	24
ALPHA	12	21956	523	362	16 South	22 East	24
ALPHA	13	21957	523	363	16 South	22 East	24
ALPHA	15	21959	523	365	16 South	22 East	24
ALPHA	16	21960	523	366	16 South	22 East	24
ALPHA	17	21961	523	367	16 South	22 East	24
ALPHA	18	21962	523	400	16 South	22 East	24
ALPHA	19	21963	523	368	16 South	22 East	24
ALPHA	20	21964	523	369	16 South	22 East	24
ALPHA	22	21966	523	371	16 South	22 East	26
ALPHA	23	21967	523	372	16 South	22 East	26
ALPHA	24	21968	523	373	16 South	22 East	23
ALPHA	25	21969	523	374	16 South	22 East	23
ALPHA	26	21970	523	375	16 South	22 East	23
ALPHA	31	21975	523	381	16 South	22 East	23
ALPHA	32	21976	523	382	16 South	22 East	23
ALPHA	33	21977	523	383	16 South	22 East	23
ALPHA	34A	324360	920820585		16 South	22 East	24
ALPHA	36	21980	523	686	16 South	22 East	25
ALPHA	37	21981	523	387	16 South	22 East	25
ALPHA	38	21982	523	388	16 South	22 East	25
ALPHA	39	21983	523	389	16 South	22 East	25
ALPHA	40	21984	523	390	16 South	22 East	25
ALPHA	45	21989	523	395	16 South	22 East	25
ALPHA	46	21990	523	396	16 South	22 East	25
ALPHA	49	21991	523	397	16 South	22 East	25
ALPHA	50	21992	523	398	16 South	22 East	25
ALPHA	51	21993	523	399	16 South	22 East	25
ALPHA	52A	324361	920820587		16 South	22 East	26

PHOENIX, ARIZONA

TOTAL CLAIMS THIS PAGE

39

2006 FEB 14 11:13

RECEIVED
B.L.M. AZ STATE OFFICE

August 2005

Page 1 of 5

I-10 & Dragoon

D:\MyFiles\WordPerfect Data Files\MINING\Exhib-a-2004.wpd

Exhibit A (continued)

CLAIM NAME	NO.	BLM-AMC SERIAL NO.	Cochise County Reception No. or Book/Page	LOCATION TOWNSHIP	NOTICE RANGE	IN SECTION
Tallship C	1	73414	1125 441	16 South	22 East	13
Tallship C	2	73415	1125 443	16 South	22 East	24
Tallship C	3	73416	1125 445	16 South	22 East	13
Tallship C	4	73417	1125 447	16 South	22 East	24
Tallship C	5	73418	1125 449	16 South	22 East	13
Tallship C	6	73419	1125 451	16 South	22 East	13
Tallship C	7	73420	1125 453	16 South	22 East	13
ALPHA	27	340653	960617174	16 South	22 East	23
ALPHA	28	340654	960617175	16 South	22 East	23
ALPHA	29	340655	960617176	16 South	22 East	23
ALPHA	30	340656	960617177	16 South	22 East	23
ALPHA	35	340657	960617178	16 South	22 East	23
ALPHA	41	340658	960617179	16 South	22 East	23
ALPHA	42	340659	960617180	16 South	22 East	23
ALPHA	43	340660	960617181	16 South	22 East	23
ALPHA	44	340661	960617182	16 South	22 East	23
ALPHA	56	340662	960617183	16 South	22 East	23
ALPHA	57	340663	960617184	16 South	22 East	23
ALPHA	58	340664	960617185	16 South	22 East	23
ALPHA	59	340665	960617186	16 South	22 East	23
ALPHA	60	340666	960617187	16 South	22 East	23
TOTAL CLAIMS THIS PAGE						21

PHOENIX, ARIZONA

2006 FEB 14 11:14

RECEIVED
B.L.M. AZ STATE OFFICE

Exhibit A (continued)

CLAIM NAME	NO.	BLM-AMC SERIAL NO.	Cochise County Reception No. or Book/Page	LOCATION TOWNSHIP	NOTICE RANGE	IN SECTION
TEX	1	341978	96-1028721	16 South	23 East	6
TEX	2	341979	96-1028722	16 South	23 East	6
TEX	3	341980	96-1028723	16 South	23 East	6
TEX	4	341981	96-1028724	16 South	23 East	6
TEX	5	341982	96-1028725	16 South	23 East	6
TEX	6	341983	96-1028726	16 South	23 East	6
TEX	7	341984	96-1028727	16 South	23 East	6
TEX	8	341985	96-1028728	16 South	23 East	6
TEX	9	341986	96-1028729	16 South	23 East	6
TEX	10	341987	96-1028730	16 South	23 East	6
TEX	11	341346	96-0923777	16 South	23 East	6
TEX	12	341988	96-1028731	16 South	23 East	6
TEX	13	341347	96-0923788	16 South	23 East	6
TEX	14	341989	96-1028732	16 South	23 East	6
TEX	15	341990	96-1028733	16 South	23 East	6
TEX	16	341348	96-0923779	16 South	23 East	6
TEX	17	341991	96-1028734	16 South	23 East	6
TEX	18	341349	96-0923780	16 South	23 East	6
TEX	19	341992	96-1028735	16 South	23 East	6
TEX	20	341993	96-1028736	16 South	23 East	6
TEX	21	341994	96-1028737	16 South	23 East	6
TEX	22	341995	96-1028738	16 South	23 East	6
TEX	23	341996	96-1028739	16 South	23 East	6
TEX	24	341997	96-1028740	16 South	23 East	6
TEX	25	341998	96-1028741	16 South	23 East	6
TEX	26	341999	96-1028742	16 South	23 East	6
TEX	27	342000	96-1028743	16 South	23 East	6
TEX	28	342001	96-1028744	16 South	23 East	6
TEX	29	341350	96-0923781	16 South	23 East	6
TEX	30	341351	96-0923782	16 South	23 East	6

TOTAL CLAIMS THIS PAGE 30

PHOENIX, ARIZONA

2006 FEB 14 11:14

RECEIVED
B.L.M. AZ STATE OFFICE

August 2005

Page 3 of 5

I-10 & Dragoon

D:\MyFiles\WordPerfect Data Files\MINING\Exhib-a-2004.wpd

Exhibit A (continued)

CLAIM NAME	NO.	BLM-AMC SERIAL NO.	Cochise County Reception No. or Book/Page	LOCATION TOWNSHIP	NOTICE RANGE	IN SECTION
Prospect	1	341969	96-1028712	15 South	22 East	35
Prospect	2	341970	96-1028713	15 South	22 East	35
Prospect	3	341971	96-1028714	15 South	22 East	35
Prospect	4	341972	96-1028715	15 South	22 East	35
Prospect	5	341973	96-1028716	15 South	22 East	35
Prospect	6	341974	96-1028717	15 South	22 East	35
Prospect	7A	341975	96-1028718	15 South	22 East	35
Prospect	8A	341976	96-1028719	15 South	22 East	35
Prospect	9	341977	96-1028720	15 South	22 East	35
Tallship	5-A	341334	96-0923783	16 South	22 East	13
Tallship	7-A	341335	96-0923784	16 South	22 East	13
Tallship	8-A	341336	96-0923785	16 South	22 East	13
Tallship	9-A	341337	96-0923786	16 South	22 East	12
Tallship	10-A	341338	96-0923787	16 South	22 East	12
Tallship	B-1	341339	96-0923788	16 South	22 East	12
Tallship	B-2	341340	96-0923789	16 South	22 East	12
Tallship	B-3	341341	96-0923790	16 South	22 East	12
Tallship	B-4	341342	96-0923791	16 South	22 East	12
Tallship	B-5	341343	96-0923792	16 South	22 East	12
Tallship	B-6	341344	96-0923793	16 South	22 East	13
Tallship	B-7	341345	96-0923794	16 South	22 East	13
Tallship	B-8	351062	99-0100579	16 South	22 East	13
Tallship	B-9	351063	99-0100580	16 South	22 East	13
Tallship	B-10	341968	96-1028711	16 South	22 East	13

TOTAL CLAIMS THIS PAGE 24

PHOENIX, ARIZONA

2006 FEB 24 11:14

RECEIVED
B.L.M. AZ STATE OFFICE

Exhibit A(continued)

CLAIM NAME	NO.	BLM-AMC SERIAL NO.	Cochise County Reception No. or Book/Page	LOCATION TOWNSHIP	NOTICE RANGE	IN SECTION
Alpha	118	326439	9340/8754	16 South	23 East	1
Alpha	119	326440	9340/8755	16 South	23 East	1
Alpha	120	326441	9340/8756	16 South	23 East	1
Alpha	121	326442	9340/8757	16 South	23 East	1
Alpha	122	326443	9340/8758	16 South	23 East	1
Alpha	123	326444	9340/8759	16 South	23 East	1
Alpha	124	326445	9340/8760	16 South	23 East	1
Alpha	125	326446	9340/8761	16 South	23 East	1
Alpha	126	326447	9340/8762	16 South	23 East	11
Alpha	127	326448	9340/8763	16 South	23 East	11
Alpha	128	326449	9340/8764	16 South	23 East	12
Alpha	129	326450	9340/8765	16 South	23 East	12
Alpha	130	326451	9340/8766	16 South	23 East	12
Alpha	131	326452	9340/8767	16 South	23 East	12

TOTAL CLAIMS THIS PAGE 14

TOTAL CLAIMS EXHIBIT A 128

PHOENIX, ARIZONA

2006 FEB 14 11:14

RECEIVED
B.L.M. AZ STATE OFFICE

DEC 06 2000

1p- 6-
P 2

Gary A. Drummond, Esq.
SALLQUIST & DRUMMOND, P.C.
2525 E. Arizona Biltmore Cr., Suite 117
Phoenix, Arizona 85016

EXEMPT PURSUANT TO
ARS § 42-1614A.6.

QUIT CLAIM DEED


AMC 219415

For and in consideration of Ten Dollars (\$10.00) and other good and valuable consideration, JAMES P.L. SULLIVAN ("Grantor") does hereby quit claim to DELTA EXPLORATION HOLDINGS, L.L.C., an Arizona limited liability company, all right, title and interest of Grantor in and to the following described real property situated in Cochise County, Arizona, together with all rights and privileges appurtenant thereto:

See Exhibit "A" attached hereto and by this reference incorporated herein.

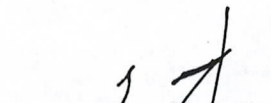
The claims on Exhibit "A" were established and located on federal mining grounds which are open to mineral entry. Claim boundaries are defined by corner or witnessed posts and may overlay non-open grounds. The rights of others, including governmental and private, to such grounds will be respected.

DATED this 30th day of November, 2000.

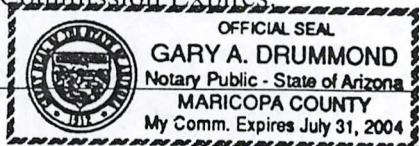

JAMES P.L. SULLIVAN

STATE OF ARIZONA)
) ss.
County of Maricopa)

The foregoing instrument was acknowledged before me this 20th day of November, 2000, by JAMES P.L. SULLIVAN.


Notary Public

My Commission Expires:



FEE # 001233246
OFFICIAL RECORDS
COCHISE COUNTY
DATE 00/12/06
HOUR 1

REQUEST OF
SALLQUIST & DRUMMOND
CHRISTINE RHODES-RECORDER
FEE : 11.00 PAGES : 6

EXHIBIT A

Claim Name	No.	BLM-AMC SERIAL NO.	COCHISE BOOK	COUNTY PAGE	LOCATION TOWNSHIP	NOTICE RANGE	IN SECTION
ALPHA	1	21945✓	523	351	16 South	22 East	25
ALPHA	2	21946	523	352	16 South	22 East	25
ALPHA	3	21947	523	353	16 South	22 East	25
ALPHA	4	21948	523	354	16 South	22 East	25
ALPHA	5A	351064✓	990100578		16 South	22 East	25
ALPHA	6	21950	523	356	16 South	22 East	24
ALPHA	7	21951	523	357	16 South	22 East	24
ALPHA	8	21952	523	358	16 South	22 East	24
ALPHA	9	21953	523	359	16 South	22 East	24
ALPHA	10	21954	523	360	16 South	22 East	24
ALPHA	11	21955	523	361	16 South	22 East	24
ALPHA	12	21956	523	362	16 South	22 East	24
ALPHA	13	21957	523	363	16 South	22 East	24
ALPHA	15	21959	523	365	16 South	22 East	24
ALPHA	16	21960	523	366	16 South	22 East	24
ALPHA	17	21961	523	367	16 South	22 East	24
ALPHA	18	21962	523	400	16 South	22 East	24
ALPHA	19	21963	523	368	16 South	22 East	24
ALPHA	20	21964	523	369	16 South	22 East	24
ALPHA	22	21966	523	371	16 South	22 East	26
ALPHA	23	21967	523	372	16 South	22 East	26
ALPHA	24	21968	523	373	16 South	22 East	23
ALPHA	25	21969	523	374	16 South	22 East	23
ALPHA	26	21970	523	375	16 South	22 East	23
ALPHA	31	21975	523	381	16 South	22 East	23
ALPHA	32	21976	523	382	16 South	22 East	23
ALPHA	33	21977	523	383	16 South	22 East	23
ALPHA	34A	324360✓	920820585		16 South	22 East	24
ALPHA	36	21980	523	686	16 South	22 East	25
ALPHA	37	21981	523	387	16 South	22 East	25
ALPHA	38	21982	523	388	16 South	22 East	25
ALPHA	39	21983	523	389	16 South	22 East	25
ALPHA	40	21984	523	390	16 South	22 East	25
ALPHA	45	21989	523	395	16 South	22 East	25
ALPHA	46	21990	523	396	16 South	22 East	25
ALPHA	49	21991	523	397	16 South	22 East	25
ALPHA	50	21992	523	398	16 South	22 East	25
ALPHA	51	21993	523	399	16 South	22 East	25
ALPHA	52A	324361	920820587		16 South	22 East	26

TOTAL CLAIMS THIS PAGE 39

BLM FIELD OFFICE
DRAGON

June 2000
Dragoon

001233246

Page 1 of 2

EXHIBIT A (continued)

Claim Name	No.	BLM-AMC SERIAL NO.	COCHISE BOOK	COUNTY PAGE	LOCATION TOWNSHIP	NOTICE RANGE	IN SECTION
Tallship C	1	73414	1125	441	16 South	22 East	13
Tallship C	2	73415	1125	443	16 South	22 East	24
Tallship C	3	73416	1125	445	16 South	22 East	13
Tallship C	4	73417	1125	447	16 South	22 East	24
Tallship C	5	73418	1125	449	16 South	22 East	13
Tallship C	6	73419	1125	451	16 South	22 East	14
Tallship C	7	73420	1125	453	16 South	22 East	13
ALPHA	27	340653	960617174		16 South	22 East	23
ALPHA	28	340654	960617175		16 South	22 East	23
ALPHA	29	340655	960617176		16 South	22 East	23
ALPHA	30	340656	960617177		16 South	22 East	23
ALPHA	35	340657	960617178		16 South	22 East	23
ALPHA	41	340658	960617179		16 South	22 East	23
ALPHA	42	340659	960617180		16 South	22 East	23
ALPHA	43	340660	960617181		16 South	22 East	23
ALPHA	44	340661	960617182		16 South	22 East	23
ALPHA	56	340662	960617183		16 South	22 East	23
ALPHA	57	340663	960617184		16 South	22 East	23
ALPHA	58	340664	960617185		16 South	22 East	23
ALPHA	59	340665	960617186		16 South	22 East	23
ALPHA	60	340666	960617187		16 South	22 East	23

TOTAL CLAIMS THIS PAGE 21

TOTAL CLAIMS EXHIBIT A 60

RECEIVED
BLM FIELD OFFICE
2000 NOV 21 P 12:35
DRAGON, ARIZONA

001233246

Exhibit A

CLAIM NAME	NO.	BLM-AMC SERIAL NO.	Cochise County Reception No. or Book/Page	LOCATION TOWNSHIP	NOTICE RANGE	IN SECTION
TEX	1	341978	96-1028721	16 South	23 East	6
TEX	2	341979	96-1028722	16 South	23 East	6
TEX	3	341980	96-1028723	16 South	23 East	6
TEX	4	341981	96-1028724	16 South	23 East	6
TEX	5	341982	96-1028725	16 South	23 East	6
TEX	6	341983	96-1028726	16 South	23 East	6
TEX	7	341984	96-1028727	16 South	23 East	6
TEX	8	341985	96-1028728	16 South	23 East	6
TEX	9	341986	96-1028729	16 South	23 East	6
TEX	10	341987	96-1028730	16 South	23 East	6
TEX	11	341346	96-0923777	16 South	23 East	6
TEX	12	341988	96-1028731	16 South	23 East	6
TEX	13	341347	96-0923788	16 South	23 East	6
TEX	14	341989	96-1028732	16 South	23 East	6
TEX	15	341990	96-1028733	16 South	23 East	6
TEX	16	341348	96-0923779	16 South	23 East	6
TEX	17	341991	96-1028734	16 South	23 East	6
TEX	18	341349	96-0923780	16 South	23 East	6
TEX	19	341992	96-1028735	16 South	23 East	6
TEX	20	341993	96-1028736	16 South	23 East	6
TEX	21	341994	96-1028737	16 South	23 East	6
TEX	22	341995	96-1028738	16 South	23 East	6
TEX	23	341996	96-1028739	16 South	23 East	6
TEX	24	341997	96-1028740	16 South	23 East	6
TEX	25	341998	96-1028741	16 South	23 East	6
TEX	26	341999	96-1028742	16 South	23 East	6
TEX	27	342000	96-1028743	16 South	23 East	6
TEX	28	342001	96-1028744	16 South	23 East	6
TEX	29	341350	96-0923781	16 South	23 East	6
TEX	30	341351	96-0923782	16 South	23 East	6

TOTAL CLAIMS THIS PAGE 30

Note: Amended Map of Claim was filed with the BLM, March 29, 1999 under AMC #341978-342001 and was recorded Cochise County Fee #990411242-243 on April 8, 1999.

RECEIVED
BLM CLAIMS OFFICE

001233246

Exhibit A (continued)

CLAIM NAME	NO.	BLM-AMC SERIAL NO.	Cochise County Reception No. or Book/Page	LOCATION TOWNSHIP	NOTICE RANGE	IN SECTION
Prospect	1	341969	96-1028712	15 South	22 East	35
Prospect	2	341970	96-1028713	15 South	22 East	35
Prospect	3	341971	96-1028714	15 South	22 East	35
Prospect	4	341972	96-1028715	15 South	22 East	35
Prospect	5	341973	96-1028716	15 South	22 East	35
Prospect	6	341974	96-1028717	15 South	22 East	35
Prospect	7A	341975	96-1028718	15 South	22 East	35
Prospect	8A	341976	96-1028719	15 South	22 East	35
Prospect	9	341977	96-1028720	15 South	22 East	35
Tallship	5-A	341334	96-0923783	16 South	22 East	13
Tallship	7-A	341335	96-0923784	16 South	22 East	13
Tallship	8-A	341336	96-0923785	16 South	22 East	13
Tallship	9-A	341337	96-0923786	16 South	22 East	12
Tallship	10-A	341338	96-0923787	16 South	22 East	12
Tallship	B-1	341339	96-0923788	16 South	22 East	12
Tallship	B-2	341340	96-0923789	16 South	22 East	12
Tallship	B-3	341341	96-0923790	16 South	22 East	12
Tallship	B-4	341342	96-0923791	16 South	22 East	12
Tallship	B-5	341343	96-0923792	16 South	22 East	12
Tallship	B-6	341344	96-0923793	16 South	22 East	13
Tallship	B-7	341345	96-0923794	16 South	22 East	13
Tallship	B-8	351062	99-0100579	16 South	22 East	13
Tallship	B-9	351063	99-0100580	16 South	22 East	13
Tallship	B-10	341968	96-1028711	16 South	22 East	13

TOTAL CLAIMS THIS PAGE 24

Note: Amended Map of Claims was filed with the BLM, March 29, 1999, AMC #341334-341345 and 341968 and was recorded Cochise County Fee #990411244 on April 28, 1999.

PROCESSED

NOV 21 12:35

BLM AZ STATE OFFICE

Exhibit A (continued)

CLAIM NAME	NO.	BLM-AMC SERIAL NO.	Cochise County Reception No. or Book/Page	LOCATION TOWNSHIP	NOTICE RANGE	IN SECTION
Alpha	66	326387	9340/8702	16 South	23 East	5
Alpha	67	326388	9340/8703	16 South	23 East	5
Alpha	68	326389	9340/8704	16 South	23 East	5
Alpha	69	326390	9340/8705	16 South	23 East	5
Alpha	70	326391	9340/8706	16 South	23 East	5
Alpha	71	326392	9340/8707	16 South	23 East	5
Alpha	72	326393	9340/8708	16 South	23 East	5
Alpha	73	326394	9340/8709	16 South	23 East	5
Alpha	74	326395	9340/8710	16 South	23 East	5
Alpha	75	326396	9340/8711	16 South	23 East	5
Alpha	86	326407	9340/8722	16 South	23 East	5
Alpha	87	326408	9340/8723	16 South	23 East	5
Alpha	88	326409	9340/8724	16 South	23 East	5
Alpha	89	326410	9340/8725	16 South	23 East	5
Alpha	90	326411	9340/8726	16 South	23 East	5
Alpha	91	326412	9340/8727	16 South	23 East	5
Alpha	92	326413	9340/8728	16 South	23 East	5
Alpha	93	326414	9340/8729	16 South	23 East	5
Alpha	94	326415	9340/8730	16 South	23 East	5
Alpha	95	326416	9340/8731	16 South	23 East	5
Alpha	118	326439	9340/8754	16 South	23 East	1
Alpha	119	326440	9340/8755	16 South	23 East	1
Alpha	120	326441	9340/8756	16 South	23 East	1
Alpha	121	326442	9340/8757	16 South	23 East	1
Alpha	122	326443	9340/8758	16 South	23 East	1
Alpha	123	326444	9340/8759	16 South	23 East	1
Alpha	124	326445	9340/8760	16 South	23 East	1
Alpha	125	326446	9340/8761	16 South	23 East	1
Alpha	126	326447	9340/8762	16 South	23 East	11
Alpha	127	326448	9340/8763	16 South	23 East	11
Alpha	128	326449	9340/8764	16 South	23 East	12
Alpha	129	326450	9340/8765	16 South	23 East	12
Alpha	130	326451	9340/8766	16 South	23 East	12
Alpha	131	326452	9340/8767	16 South	23 East	12

TOTAL CLAIMS THIS PAGE 34

BLM CLAIMS OFFICE
 TOTAL CLAIMS EXHIBIT A 88

United States Department of the Interior
Bureau of Land Management
 BUSINESS & SUPPORT SVCS DIV
 222 N CENTRAL AVE
 PHOENIX, AZ 85004 -2203
 Phone: (602) 417-9200

Receipt	
No:	222758

Transaction #: 236980
Date of Transaction: 11/21/2000

CUSTOMER: JAMES L SULLIVAN
 7459 E ALMERIA RD
 SCOTTSDALE, AZ 85257

LINE #	QTY	COMMODITY / SUBJECT / ACTION / PRODUCT	REMARKS	UNIT PRICE	TOTAL
1	1	LOCATABLE MINERALS / MINING CLAIMS-ACCOUNTS/UNADJUDICATED / MINING CLAIM MONEY RECEIVED (455)	TRF 148)	- n/a -	\$740.00
TOTAL:					\$740.00

PAYMENT INFORMATION			
1	AMOUNT:	\$740.00	POSTMARKED: N/A
	TYPE:	CHECK	RECEIVED: 11/21/2000
	CHECK NO:	3842	
	NAME:	SULLIVAN, JAMES L 7459 E ALMERIA RD SCOTTSDALE AZ 85257	

REMARKS

CASE SERIAL NUMBER INFORMATION		
TRNS #	LINE #	CASES
236980	1	AMC21945

This receipt was generated by the automated BLM Collections and Billings System and is a paper representation of a portion of the official electronic record contained therein.

21945

STATE OF ARIZONA
County of

} ss.

I hereby certify that the within instrument filed and recorded

Fee No.

In DOCKET

and indexed in deeds

at the request of

When recorded, mail to:
James Sullivan
P. O. Box 3030
Scottsdale, AZ 85257

Witness my hand and official seal.

, County Recorder,

By

Deputy Recorder

Compared
Photostated
Fee:

QUIT CLAIM DEED

For the consideration of Ten Dollars, and other valuable considerations, CF&I STEEL CORPORATION, (hereinafter sometimes called "Grantor") hereby quit-claim to JAMES SULLIVAN, (hereinafter sometimes called "Grantee")

all right, title, or interest in the following real property situated in Cochise County, Arizona:

W I T N E S S E T H:

For the abovementioned sum by the Grantee to the Grantor in hand paid, the receipt whereof is hereby acknowledged, Grantor has released, remised and quit-claimed all of Grantor's right, title and interest in and to those certain unpatented lode mining claims situated in the Dragoon Mining District, Cochise County, State of Arizona, particularly described on Exhibit "A" and listed in Exhibit "B" attached hereto and made a part hereof, to which reference is made for a more particular description, and all the veins, lodes and ledges, and metals, ores, minerals and mineral bearing rock and earth contained in said unpatented lode mining claims, and all and singular the tenements, hereditaments and appurtenances there-unto belonging or in any wise appertaining, unto James Sullivan.

on computer 8/20/85 cag

TO HAVE AND TO HOLD the same unto said Grantee, his heirs and assigns forever.

Dated this 1st day of August, 1985

CF&I STEEL CORPORATION

ATTEST: *A.R. Coater*
Assistant Secretary

By: *F. J. Yaklich, Jr.*
President

STATE OF COLORADO
County of Pueblo } ss.

This instrument was acknowledged before me this 1st day of August, 1985, by F. J. Yaklich, Jr., as President of CF&I Steel Corporation

My commission will expire

Notary Public

STATE OF
County of } ss.

This instrument was acknowledged before me this day of August, 1985, by

My commission will expire

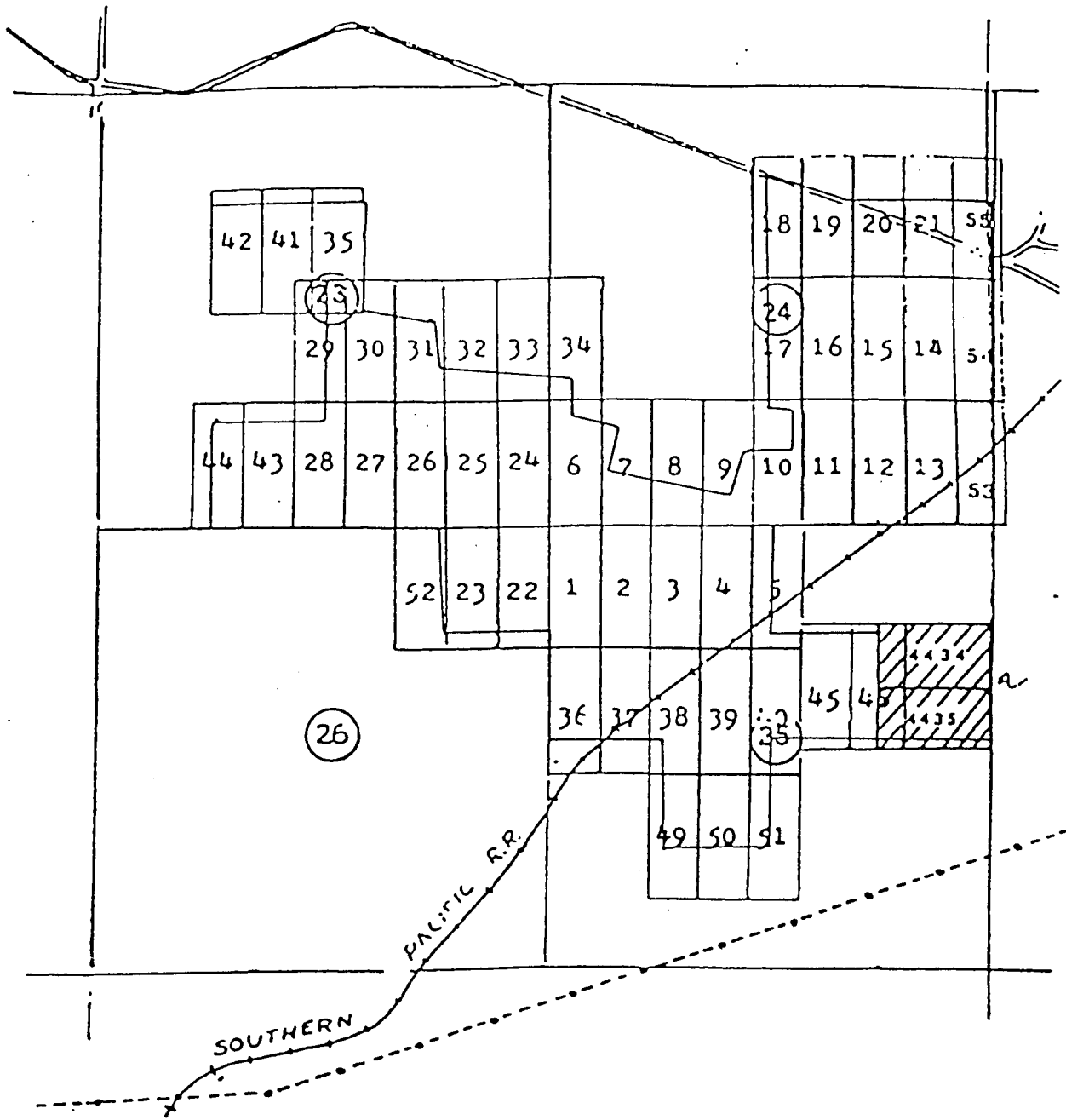
Notary Public

RECEIVED
B.I.M. AZ STATE OFFICE

AUG 19 1985

7:45 A.M.
PHOENIX, ARIZONA

EXHIBIT "A"



ALPHA LODE CLAIMS

Cochise County, Arizona
Sections 23, 24, 25 & 26
T16S, R22E

Scale: 1" = 2000'

RECEIVED
B.L.M. AZ STATE OFFICE

AUG 19 1985

7:45 A.M.
PHOENIX, ARIZONA

EXHIBIT "B"

<u>NAME OF CLAIM</u>	<u>BLM SER. NO.</u>	<u>CLAIMS Docket</u>	<u>RECORDED Page</u>	<u>CLAIMS IN GROUP</u>
Alpha #1	21945✓	523	351	53
Alpha #2	21946✓	523	352	
Alpha #3	21947✓	523	353	
Alpha #4	21948✓	523	354	
Alpha #5	21949✓	523	355	
Alpha #6	21950✓	523	356	
Alpha #7	21951✓	523	357	
Alpha #8	21952✓	523	358	
Alpha #9	21953✓	523	359	
Alpha #10	21954✓	523	360	
Alpha #11	21955✓	523	361	
Alpha #12	21956✓	523	362	
Alpha #13	21957✓	523	363	
Alpha #14	21958✓	523	364	
Alpha #15	21959✓	523	365	
Alpha #16	21960✓	523	366	
Alpha #17	21961✓	523	367	
Alpha #18	21962✓	523	400	
Alpha #19	21963✓	523	368	
Alpha #20	21964✓	523	369	
Alpha #21	21965✓	523	370	
Alpha #22	21966✓	523	371	
Alpha #23	21967✓	523	372	
Alpha #24	21968✓	523	373	
Alpha #25	21969✓	523	374	
Alpha #26	21970✓	523	375	
Alpha #27	21971✓	523	376	
Alpha #28	21972✓	523	377	
Alpha #29	21973✓	523	378	
Alpha #30	21974✓	523	379	
Alpha #31	21975✓	523	381	
Alpha #32	21976✓	523	382	
Alpha #33	21977✓	523	383	
Alpha #34	21978✓	523	384	
Alpha #35	21979✓	523	385	
Alpha #36	21980✓	523	386	
Alpha #37	21981✓	523	387	
Alpha #38	21982✓	523	388	
Alpha #39	21983✓	523	389	
Alpha #40	21984✓	523	390	
Alpha #41	21985✓	523	391	
Alpha #42	21986✓	523	392	
Alpha #43	21987✓	523	393	
Alpha #44	21988✓	523	394	
Alpha #45	21989✓	523	395	
Alpha #46	21990✓	523	396	
Alpha #49	21991✓	523	397	
Alpha #50	21992	523	398	
Alpha #51	21993	523	399	
Alpha #52	21994	523	380	
Alpha #53	21995	780	197	
Alpha #54	21996	780	198	
Alpha #55	21997	780	199	

RECEIVED
B.L.M. AZ STATE OFFICE

AUG 19 1985

7:45 A.M.
PHOENIX, ARIZONA

NOTICE!!

These documents have been scanned!

Do not place un-scanned documents beneath this notice!

Do not remove this notice from this file!

GPO Jacket No. 560-102
Print Order 61549
Rise Business Services, LLC
Job=AZ15 9/23/2019



Box Number= AZ15277



Claim Begin-End: AMC021945-AMC021997

4 Annual Filings



AZ15277-4

AMC011413-AMC022807

21945

351062
326382
340653 Receipt
Page 1 of 1
73353
341334
451034
341966

United States Department of the Interior
Bureau of Land Management
DIV OF LANDS, MINRLS & ENERGY
ONE N CENTRAL AVE
PHOENIX, AZ 85004 -4427
Phone: 602-417-9200

No: 4525504

Transaction #: 4646217	
Date of Transaction: 08/06/2019	
CUSTOMER:	
EXCELSIOR MINING ARIZONA INC 2999 N 44TH ST STE 300 PHOENIX, AZ 85018-7249 US	

LINE #	QTY	DESCRIPTION	REMARKS	UNIT PRICE	TOTAL
1	1.00	LOCATABLE MINERALS / MINING CLAIMS- NOT NEW-UNADJUD, ONE AUTH NO. ONLY / MINING CLAIM MONEY RECEIVED CASES: AMC21945/\$30030.00	2020 MAINT (182)	- n/a -	30030.00
TOTAL:					\$30,030.00

PAYMENT INFORMATION			
1	AMOUNT:	30030.00	POSTMARKED: N/A
	TYPE:	CHECK	RECEIVED: 08/06/2019
	CHECK NO:	4076	
	NAME:	EXCELSIOR MINING ARIZONA INC 2999 N 44TH ST STE 300 PHOENIX AZ 85018-7249 US	

REMARKS

This receipt was generated by the automated BLM Collections and Billing System and is a paper representation of a portion of the official electronic record contained therein.

ENTERED
AUG 07 2019
BY: *[Signature]*



After recording, please return to:
Excelsior Mining Arizona, Inc.
2999 N. 44th Street, Suite # 300
Phoenix, AZ 85018

STATE OF ARIZONA)
) ss:
County of Maricopa)

CERTIFICATION OF PAYMENT OF MAINTENANCE FEE
IN LIEU OF AFFIDAVIT OF ANNUAL ASSESSMENT WORK

Barry Dahl, being first duly sworn, deposes and says that:

1. Barry Dahl is an agent for the Excelsior Mining Arizona Inc., an Arizona corporation, the owner of the following described unpatented lode mining claims situated in Cochise County, Arizona (the "Claims"), the location notices of which are of record in said county, and in the records of the Arizona State Office of the Bureau of Land Management under the file numbers indicated in the attached Exhibit A.

2. Pursuant to the 30 U.S.C. § 28f(a), as adjusted by 30 U.S.C. § 28j(c) and implemented by notice in 74 *Federal Register* 30959-62 (June 29, 2009) and as amended by the Consolidated Appropriations Act 2012, Pub. L. No. 112-74, 125 Stat. 786 (2011), and a notice in 79 *Federal Register* 36662-65 (June 30, 2014), the owner has paid a maintenance fee of \$165.00 per claim for the assessment year beginning September 1, 2019. This Certificate is in lieu of an affidavit of performance of annual assessment work or notice of intent to hold.

3. The name and address of the owner of Claims for which this Certificate is prepared are Excelsior Mining Arizona Inc., 2999 N. 44th Street, Suite # 300, Phoenix, AZ 85018.

4. There are a total of 182 Claims, held and claimed by the owner for the valuable mineral contained therein.

DATED this 5th day of August, Year: 2019

By: Barry Dahl
SVP + CFO

Sworn and subscribed before me this 5th Day of August, 2019, by: T. K. Lehman



RECEIVED
STATE OFFICE
2019 AUG -6 A 10: 09
PHOENIX, ARIZONA



EXHIBIT A

Unpatented Mining Claim

182 unpatented lode mining claims situated in the Cochise County, Arizona Sections 10, 11, 12, 13, 14, 15 and 35, Township 15 South, Range 22 East; Section 7, 18 and 31, Township 15 South, Range 23 East; Sections 1, 13, 23, 24, 25 and 26, Township 16 South, Range 22 East; and Sections 5, 6, 7 and 8, Township 16 South, Range 23 East; G&SRB&M;, the names of which, the place of record of the location notices thereof in the records of the Cochise County Recorder, and the serial number assigned by the Arizona State Office of the Bureau of Land Management, are as follows:

	Claim Name/Number	BLM Serial No	Cochise County Recorders # or Page book
1	ALPHA #1	AMC21945	523-351
2	ALPHA #2	AMC21946	523-352
3	ALPHA #3	AMC21947	523-353
4	ALPHA #4	✓ AMC21948	523-354
5	ALPHA #5A	✓ AMC351064	990100578
6	ALPHA #6	AMC21950	523-356
7	ALPHA #7	AMC21951	523-357
8	ALPHA #8	AMC21952	523-358
9	ALPHA #9	AMC21953	523-359
10	ALPHA #10	AMC21954	523-360
11	ALPHA #11	AMC21955	523-361
12	ALPHA #12	AMC21956	523-362
13	ALPHA #13	✓ AMC21957	523-363
14	ALPHA #15	AMC21959	523-365
15	ALPHA #16	AMC21960	523-366
16	ALPHA #17	AMC21961	523-367
17	ALPHA #18	AMC21962	523-400
18	ALPHA #19	AMC21963	523-368
19	ALPHA #20	✓ AMC21964	523-369
20	ALPHA #22	AMC21966	523-371
21	ALPHA #23	AMC21967	523-372
22	ALPHA #24	AMC21968	523-373
23	ALPHA #25	AMC21969	523-374
24	ALPHA #26	✓ AMC21970	523-375
25	ALPHA #31	AMC21975	523-381
26	ALPHA #32	AMC21976	523-382
27	ALPHA #33	✓ AMC21977	523-383

TOTAL CLAIMS THIS PAGE

27

RECEIVED
 ARIZONA STATE OFFICE
 PHOENIX, ARIZONA
 2019 AUG -6 A 10:09

Excelsior

MINING ARIZONA, INC

EXHIBIT A (continued)

	Claim Name/Number	BLM Serial No	Cochise County Recorders # or Page book
28	ALPHA #36	AMC21980	523-686
29	ALPHA #37	AMC21981	523-387
30	ALPHA #38	AMC21982	523-388
31	ALPHA #39	AMC21983	523-389
32	ALPHA #40	✓ AMC21984	523-390
33	ALPHA #45	AMC21989	523-395
34	ALPHA #46	AMC21990	523-396
35	ALPHA #49	AMC21991	523-397
36	ALPHA #50	AMC21992	523-398
37	ALPHA #51	✓ AMC21993	523-399
38	ALPHA 27	AMC340653	960617174
39	ALPHA 28	AMC340654	960617175
40	ALPHA 29	AMC340655	960617176
41	ALPHA 30	✓ AMC340656	960617177
42	ALPHA 34 A	- AMC324360	920820585
43	ALPHA 35	AMC340657	960617178
44	ALPHA 41	AMC340658	960617179
45	ALPHA 42	AMC340659	960617180
46	ALPHA 43	AMC340660	960617181
47	ALPHA 44	✓ AMC340661	960617182
48	ALPHA 52 A	- AMC324361	920820587
49	ALPHA 56	AMC340662	960617183
50	ALPHA 57	AMC340663	960617184
51	ALPHA 58	AMC340664	960617185
52	ALPHA 59	AMC340665	960617186
53	ALPHA 60	✓ AMC340666	960617187
54	ALPHA 118	AMC326439	9340-8754
55	ALPHA 119	AMC326440	9340-8755
56	ALPHA 120	AMC326441	9340-8756
57	ALPHA 121	AMC326442	9340-8757
58	ALPHA 122	AMC326443	9340-8758
59	ALPHA 123	AMC326444	9340-8759
60	ALPHA 124	AMC326445	9340-8760
61	ALPHA 125	AMC326446	9340-8761
62	ALPHA 126	AMC326447	9340-8762
63	ALPHA 127	AMC326448	9340-8763
64	ALPHA 128	AMC326449	9340-8764
65	ALPHA 129	AMC326450	9340-8765

RECEIVED
 STATE OFFICE
 2019 AUG - 6 A 10:09

TOTAL CLAIMS THIS PAGE

38



EXHIBIT A (continued)

	Claim Name/Number	BLM Serial No	Cochise County Recorders # or Page book
66	ALPHA 130	AMC326451	9340-8766
67	ALPHA 131	AMC326452	9340-8767
68	TALLSHIP 5-A	AMC341334	96-0923783
69	TALLSHIP 7-A	AMC341335	96-0923784
70	TALLSHIP 8-A	AMC341336	96-0923785
71	TALLSHIP 9-A	AMC341337	96-0923786
72	TALLSHIP 10-A	AMC341338	96-0923787
73	TALLSHIP B-1	AMC341339	96-0923788
74	TALLSHIP B-2	AMC341340	96-0923789
75	TALLSHIP B-3	AMC341341	96-0923790
76	TALLSHIP B-4	AMC341342	96-0923791
77	TALLSHIP B-5	AMC341343	96-0923792
78	TALLSHIP B-6	AMC341344	96-0923793
79	TALLSHIP B-7	✓AMC341345	96-0923794
80	TALLSHIP B-8	AMC351062	99-0100579
81	TALLSHIP B-9	✓AMC351063	99-0100580
82	TALLSHIP B10	-AMC341968	96-1028711
83	TALLSHIP #C-1	AMC73414	1125-441
84	TALLSHIP #C-2	AMC73415	1125-443
85	TALLSHIP #C-3	AMC73416	1125-445
86	TALLSHIP #C-4	AMC73417	1125-447
87	TALLSHIP #C-5	AMC73418	1125-449
88	TALLSHIP #C-6	AMC73419	1125-451
89	TALLSHIP #C-7	✓AMC73420	1125-453
90	PROSPECT 1	AMC341969	96-1028712
91	PROSPECT 2	AMC341970	96-1028713
92	PROSPECT 3	AMC341971	96-1028714
93	PROSPECT 4	AMC341972	96-1028715
94	PROSPECT 5	AMC341973	96-1028716
95	PROSPECT 6	AMC341974	96-1028717
96	PROSPECT 7A	AMC341975	96-1028718
97	PROSPECT 8A	AMC341976	96-1028719
98	PROSPECT 9	AMC341977	96-1028720
99	TEX 1	AMC341978	96-1028721
100	TEX 2	AMC341979	96-1028722
101	TEX 3	AMC341980	96-1028723
102	TEX 4	AMC341981	96-1028724
103	TEX 5	AMC341982	96-1028725

RECEIVED
 ARIZONA STATE OFFICE
 2019 AUG -6 A 10:09

TOTAL CLAIMS THIS PAGE

38



EXHIBIT A (continued)

	Claim Name/Number	BLM Serial No	Cochise County Recorders # or Page book
104	TEX 6	AMC341983	96-1028726
105	TEX 7	AMC341984	96-1028727
106	TEX 8	AMC341985	96-1028728
107	TEX 9	AMC341986	96-1028729
108	TEX 10	✓AMC341987	96-1028730
109	TEX 11	AMC341346	96-0923777
110	TEX 12	AMC341988	96-1028731
111	TEX 13	AMC341347	96-0923788
112	TEX 14	AMC341989	96-1028732
113	TEX 15	✓AMC341990	96-1028733
114	TEX 16	✓AMC341348	96-0923779
115	TEX 17	✓AMC341991	96-1028734
116	TEX 18	✓AMC341349	96-0923780
117	TEX 19	AMC341992	96-1028735
118	TEX 20	AMC341993	96-1028736
119	TEX 21	AMC341994	96-1028737
120	TEX 22	AMC341995	96-1028738
121	TEX 23	AMC341996	96-1028739
122	TEX 24	AMC341997	96-1028740
123	TEX 25	AMC341998	96-1028741
124	TEX 26	AMC341999	96-1028742
125	TEX 27	AMC342000	96-1028743
126	TEX 28	AMC342001	96-1028744
127	TEX 29	AMC341350	96-0923781
128	TEX 30	✓AMC341351	96-0923782
129	BIRD DOG 1	AMC451034	2018-12035
130	BIRD DOG 2	AMC451035	2018-12036
131	BIRD DOG 3	AMC451036	2018-12037
132	BIRD DOG 4	AMC451037	2018-12038
133	BIRD DOG 5	AMC451038	2018-12039
134	BIRD DOG 6	AMC451039	2018-12040
135	BIRD DOG 7	AMC451040	2018-12041
136	BIRD DOG 8	AMC451041	2018-12042
137	BIRD DOG 9	AMC451042	2018-12043
138	BIRD DOG 10	AMC451043	2018-12044
139	BIRD DOG 11	AMC451044	2018-12045
140	BIRD DOG 12	AMC451045	2018-12046
141	BIRD DOG 13	AMC451046	2018-12047

2019 AUG - 6 A 10:09

RECEIVED
STATE OFFICE

TOTAL CLAIMS THIS PAGE

38



EXHIBIT A (continued)

	Claim Name/Number	BLM Serial No	Cochise County Recorders # or Page book
142	BIRD DOG 14	AMC451047	2018-12048
143	BIRD DOG 15	AMC451048	2018-12049
144	BIRD DOG 16	AMC451049	2018-12050
145	BIRD DOG 17	AMC451050	2018-12051
146	BIRD DOG 18	AMC451051	2018-12052
147	BIRD DOG 19	AMC451052	2018-12053
148	BIRD DOG 20	AMC451053	2018-12054
149	BIRD DOG 21	AMC451054	2018-12055
150	BIRD DOG 22	AMC451055	2018-12056
151	BIRD DOG 23	AMC451056	2018-12057
152	BIRD DOG 24	AMC451057	2018-12058
153	BIRD DOG 25	AMC451058	2018-12059
154	BIRD DOG 26	AMC451059	2018-12060
155	BIRD DOG 27	AMC451060	2018-12061
156	BIRD DOG 28	AMC451061	2018-12062
157	BIRD DOG 29	AMC451062	2018-12063
158	BIRD DOG 30	AMC451063	2018-12064
159	BIRD DOG 31	AMC451064	2018-12065
160	BIRD DOG 32	AMC451065	2018-12066
161	BIRD DOG 33	AMC451066	2018-12067
162	BIRD DOG 34	AMC451067	2018-12068
163	BIRD DOG 35	AMC451068	2018-12069
164	BIRD DOG 36	AMC451069	2018-12070
165	BIRD DOG 37	AMC451070	2018-12071
166	BIRD DOG 38	AMC451071	2018-12072
167	BIRD DOG 39	AMC451072	2018-12073
168	BIRD DOG 40	AMC451073	2018-12074
169	BIRD DOG 41	AMC451074	2018-12075
170	BIRD DOG 42	AMC451075	2018-12076
171	BIRD DOG 43	AMC451076	2018-12077
172	BIRD DOG 44	AMC451077	2018-12078
173	BIRD DOG 45	AMC451078	2018-12079
174	BIRD DOG 46	AMC451079	2018-12080
175	BIRD DOG 47	AMC451080	2018-12081
176	BIRD DOG 48	AMC451081	2018-12082
177	BIRD DOG 49	AMC451082	2018-12083
178	BIRD DOG 50	AMC451083	2018-12084
179	BIRD DOG 51	AMC451084	2018-12085
TOTAL CLAIMS THIS PAGE			38

RECEIVED
 STATE OFFICE
 2019 AUG -6 A 10:09



EXHIBIT A (continued)

	Claim Name/Number	BLM Serial No	Cochise County Recorders # or Page book
180	BIRD DOG 52	AMC451085	2018-12086
181	BIRD DOG 53	AMC451086	2018-12087
182	BIRD DOG 54	AMC451087	2018-12088
TOTAL CLAIMS THIS PAGE			3
TOTAL CLAIMS FOR EXHIBIT A			182

RECEIVED
 STATE OFFICE
 2019 AUG - 6 A 10: 08
 PHOENIX, ARIZONA

NO. OF CLAIMS 182
 AMOUNT \$ 30030.
 RECEIPT NO. 4525504
 INIT. SPC
 ** BLM-ASO**

Excelsior

MINING ARIZONA, INC

21945

351062
340653
324360
326382
341334
341966

73353
451034

After recording, please return to:
Excelsior Mining Corp.
2999 N. 44th Street, Suite # 300
Phoenix, AZ 85018

STATE OF ARIZONA)
) ss:
County of Maricopa)

RECEIVED
PHM AZ STATE OFFICE
2018 AUG 22 P 1:33
PHOENIX, ARIZONA

CERTIFICATION OF PAYMENT OF MAINTENANCE FEE
IN LIEU OF AFFIDAVIT OF ANNUAL ASSESSMENT WORK

STEPHEN TWYEROU, being first duly sworn, deposes and says that:

1. STEPHEN TWYEROU is an agent for the Excelsior Mining Arizona Inc., an Arizona corporation, the owner of the following described unpatented lode mining claims situated in Cochise County, Arizona (the "Claims"), the location notices of which are of record in said county, and in the records of the Arizona State Office of the Bureau of Land Management under the file numbers indicated in the attached Exhibit A.

2. Pursuant to the 30 U.S.C. § 28f(a), as adjusted by 30 U.S.C. § 28j(c) and implemented by notice in 74 *Federal Register* 30959-62 (June 29, 2009) and as amended by the Consolidated Appropriations Act 2012, Pub. L. No. 112-74, 125 Stat. 786 (2011), and a notice in 79 *Federal Register* 36662-65 (June 30, 2014), the owner has paid a maintenance fee of \$155.00 per claim for the assessment year beginning September 1, 2017. This Certificate is in lieu of an affidavit of performance of annual assessment work or notice of intent to hold.

3. The name and address of the owner of Claims for which this Certificate is prepared are Excelsior Mining Arizona Inc., 2999 N. 44th Street, Suite # 300, Phoenix, AZ 85018.

4. There are a total of 182 Claims, held and claimed by the owner for the valuable mineral contained therein.

NO. OF CLAIMS 182
AMOUNT \$28210.00
RECEIPT NO. 24727
INIT. STC
** BLM-ASO **

ENTERED
AUG 27 2018
BY: RAm

DATED this 22 day of August, Year: 2018

By: [Signature]
STEPHEN TWYEROU

Sworn and subscribed before me this 22nd Day of August, 2018, by: _____



[Signature]
Notary Public



EXHIBIT A

Unpatented Mining Claim

182 unpatented lode mining claims situated in the Cochise County, Arizona, in Sections 10, 11, 12, 13, 14, 15, 35, Township 15 South, Range 22 East; Section 7, 18, 31, Township 15 South, Range 23 East; Sections 1, 13, 23, 24, 25 and 26, Township 16 South, Range 22 East; and Sections 5, 6, 7 and 8, Township 16 South, Range 23 East; G&SRB&M; the names of which, the place of record of the location notices thereof in the records of the Cochise County Recorder, and the serial number assigned by the Arizona State Office of the Bureau of Land Management, are as follows:

	Claim Name/Number	BLM Serial No	Cochise County Recorders # or Page book
1	ALPHA #1	AMC21945 7	523-351
2	ALPHA #2	AMC21946	523-352
3	ALPHA #3	AMC21947	523-353
4	ALPHA #4	AMC21948 J	523-354
5	ALPHA #5A	AMC351064 —	990100578
6	ALPHA #6	AMC21950 7	523-356
7	ALPHA #7	AMC21951	523-357
8	ALPHA #8	AMC21952	523-358
9	ALPHA #9	AMC21953	523-359
10	ALPHA #10	AMC21954	523-360
11	ALPHA #11	AMC21955	523-361
12	ALPHA #12	AMC21956	523-362
13	ALPHA #13	AMC21957 J	523-363
14	ALPHA #15	AMC21959 7	523-365
15	ALPHA #16	AMC21960	523-366
16	ALPHA #17	AMC21961	523-367
17	ALPHA #18	AMC21962	523-400
18	ALPHA #19	AMC21963 J	523-368
19	ALPHA #20	AMC21964 J	523-369
20	ALPHA #22	AMC21966 7	523-371
21	ALPHA #23	AMC21967	523-372
22	ALPHA #24	AMC21968	523-373
23	ALPHA #25	AMC21969	523-374
24	ALPHA #26	AMC21970 J	523-375
25	ALPHA #31	AMC21975 7	523-381
26	ALPHA #32	AMC21976	523-382
27	ALPHA #33	AMC21977 J	523-383

TOTAL CLAIMS THIS PAGE

RECEIVED
BLM AZ STATE OFFICE
27 AUG 22 P 1:33



EXHIBIT A (continued)

	Claim Name/Number	BLM Serial No	Cochise County Recorders # or Page book
28	ALPHA #36	AMC21980 7	523-686
29	ALPHA #37	AMC21981	523-387
30	ALPHA #38	AMC21982	523-388
31	ALPHA #39	AMC21983	523-389
32	ALPHA #40	AMC21984 J	523-390
33	ALPHA #45	AMC21989 7	523-395
34	ALPHA #46	AMC21990	523-396
35	ALPHA #49	AMC21991	523-397
36	ALPHA #50	AMC21992 J	523-398
37	ALPHA #51	AMC21993 J	523-399
38	ALPHA 27	AMC340653 7	960617174
39	ALPHA 28	AMC340654	960617175
40	ALPHA 29	AMC340655 J	960617176
41	ALPHA 30	AMC340656 J	960617177
42	ALPHA 34 A	AMC324360 ✓	920820585
43	ALPHA 35	AMC340657 7	960617178
44	ALPHA 41	AMC340658	960617179
45	ALPHA 42	AMC340659	960617180
46	ALPHA 43	AMC340660	960617181
47	ALPHA 44	AMC340661	960617182
48	ALPHA 52 A	AMC324361	920820587
49	ALPHA 56	AMC340662	960617183
50	ALPHA 57	AMC340663	960617184
51	ALPHA 58	AMC340664	960617185
52	ALPHA 59	AMC340665 J	960617186
53	ALPHA 60	AMC340666 ✓	960617187
54	ALPHA 118	AMC326439 7	9340-8754
55	ALPHA 119	AMC326440	9340-8755
56	ALPHA 120	AMC326441	9340-8756
57	ALPHA 121	AMC326442	9340-8757
58	ALPHA 122	AMC326443	9340-8758
59	ALPHA 123	AMC326444	9340-8759
60	ALPHA 124	AMC326445	9340-8760
61	ALPHA 125	AMC326446	9340-8761
62	ALPHA 126	AMC326447	9340-8762
63	ALPHA 127	AMC326448	9340-8763
64	ALPHA 128	AMC326449 J	9340-8764
65	ALPHA 129	AMC326450	9340-8765

TOTAL CLAIMS THIS PAGE

RECEIVED
 31 M AZ STATE OFFICE
 38



EXHIBIT A (continued)

	Claim Name/Number	BLM Serial No	Cochise County Recorders # or Page book
66	ALPHA 130	AMC326451	9340-8766
67	ALPHA 131	AMC326452	9340-8767
68	TALLSHIP 5-A	AMC341334	96-0923783
69	TALLSHIP 7-A	AMC341335	96-0923784
70	TALLSHIP 8-A	AMC341336	96-0923785
71	TALLSHIP 9-A	AMC341337	96-0923786
72	TALLSHIP 10-A	AMC341338	96-0923787
73	TALLSHIP B-1	AMC341339	96-0923788
74	TALLSHIP B-2	AMC341340	96-0923789
75	TALLSHIP B-3	AMC341341	96-0923790
76	TALLSHIP B-4	AMC341342	96-0923791
77	TALLSHIP B-5	AMC341343	96-0923792
78	TALLSHIP B-6	AMC341344	96-0923793
79	TALLSHIP B-7	AMC341345	96-0923794
80	TALLSHIP B-8	AMC351062	99-0100579
81	TALLSHIP B-9	AMC351063	99-0100580
82	TALLSHIP B10	AMC341968	96-1028711
83	TALLSHIP #C-1	AMC73414	1125-441
84	TALLSHIP #C-2	AMC73415	1125-443
85	TALLSHIP #C-3	AMC73416	1125-445
86	TALLSHIP #C-4	AMC73417	1125-447
87	TALLSHIP #C-5	AMC73418	1125-449
88	TALLSHIP #C-6	AMC73419	1125-451
89	TALLSHIP #C-7	AMC73420	1125-453
90	PROSPECT 1	AMC341969	96-1028712
91	PROSPECT 2	AMC341970	96-1028713
92	PROSPECT 3	AMC341971	96-1028714
93	PROSPECT 4	AMC341972	96-1028715
94	PROSPECT 5	AMC341973	96-1028716
95	PROSPECT 6	AMC341974	96-1028717
96	PROSPECT 7A	AMC341975	96-1028718
97	PROSPECT 8A	AMC341976	96-1028719
98	PROSPECT 9	AMC341977	96-1028720
99	TEX 1	AMC341978	96-1028721
100	TEX 2	AMC341979	96-1028722
101	TEX 3	AMC341980	96-1028723
102	TEX 4	AMC341981	96-1028724
103	TEX 5	AMC341982	96-1028725

TOTAL CLAIMS THIS PAGE

38

RECEIVED
 AZ STATE OFFICE
 2018 AUG 22 11:32 AM
 PHOENIX, ARIZONA

Excelsior

MINING ARIZONA, INC

EXHIBIT A (continued)

	Claim Name/Number	BLM Serial No	Cochise County Recorders # or Page book
104	TEX 6	AMC341983 7	96-1028726
105	TEX 7	AMC341984	96-1028727
106	TEX 8	AMC341985	96-1028728
107	TEX 9	AMC341986 J	96-1028729
108	TEX 10	AMC341987 J	96-1028730
109	TEX 11	AMC341346 —	96-0923777
110	TEX 12	AMC341988 —	96-1028731
111	TEX 13	AMC341347 —	96-0923788
112	TEX 14	AMC341989 J	96-1028732
113	TEX 15	AMC341990 J	96-1028733
114	TEX 16	AMC341348 —	96-0923779
115	TEX 17	AMC341991 —	96-1028734
116	TEX 18	AMC341349 ←	96-0923780
117	TEX 19	AMC341992 7	96-1028735
118	TEX 20	AMC341993	96-1028736
119	TEX 21	AMC341994	96-1028737
120	TEX 22	AMC341995	96-1028738
121	TEX 23	AMC341996	96-1028739
122	TEX 24	AMC341997	96-1028740
123	TEX 25	AMC341998	96-1028741
124	TEX 26	AMC341999	96-1028742
125	TEX 27	AMC342000 J	96-1028743
126	TEX 28	AMC342001 J	96-1028744
127	TEX 29	AMC341350 J	96-0923781
128	TEX 30	AMC341351 J	96-0923782
129	BIRD DOG 1	AMC451034 7	2018-12035
130	BIRD DOG 2	AMC451035	2018-12036
131	BIRD DOG 3	AMC451036	2018-12037
132	BIRD DOG 4	AMC451037	2018-12038
133	BIRD DOG 5	AMC451038	2018-12039
134	BIRD DOG 6	AMC451039	2018-12040
135	BIRD DOG 7	AMC451040	2018-12041
136	BIRD DOG 8	AMC451041	2018-12042
137	BIRD DOG 9	AMC451042	2018-12043
138	BIRD DOG 10	AMC451043 PHOENIX, ARIZONA	2018-12044
139	BIRD DOG 11	AMC451044	2018-12045
140	BIRD DOG 12	AMC451045 P 1: 502 AUG 22 2018	2018-12046
141	BIRD DOG 13	AMC451046 940151046	2018-12047

TOTAL CLAIMS THIS PAGE

Payment of Annual Maintenance Fee

RECEIVED
BLM AZ STATE OFFICE
88

Excelsior

MINING ARIZONA, INC

EXHIBIT A (continued)

	Claim Name/Number	BLM Serial No	Cochise County Recorders # or Page book
142	BIRD DOG 14	AMC451047 7	2018-12048
143	BIRD DOG 15	AMC451048	2018-12049
144	BIRD DOG 16	AMC451049	2018-12050
145	BIRD DOG 17	AMC451050	2018-12051
146	BIRD DOG 18	AMC451051	2018-12052
147	BIRD DOG 19	AMC451052	2018-12053
148	BIRD DOG 20	AMC451053	2018-12054
149	BIRD DOG 21	AMC451054	2018-12055
150	BIRD DOG 22	AMC451055	2018-12056
151	BIRD DOG 23	AMC451056	2018-12057
152	BIRD DOG 24	AMC451057	2018-12058
153	BIRD DOG 25	AMC451058	2018-12059
154	BIRD DOG 26	AMC451059	2018-12060
155	BIRD DOG 27	AMC451060	2018-12061
156	BIRD DOG 28	AMC451061	2018-12062
157	BIRD DOG 29	AMC451062	2018-12063
158	BIRD DOG 30	AMC451063	2018-12064
159	BIRD DOG 31	AMC451064	2018-12065
160	BIRD DOG 32	AMC451065	2018-12066
161	BIRD DOG 33	AMC451066	2018-12067
162	BIRD DOG 34	AMC451067	2018-12068
163	BIRD DOG 35	AMC451068	2018-12069
164	BIRD DOG 36	AMC451069	2018-12070
165	BIRD DOG 37	AMC451070	2018-12071
166	BIRD DOG 38	AMC451071	2018-12072
167	BIRD DOG 39	AMC451072	2018-12073
168	BIRD DOG 40	AMC451073	2018-12074
169	BIRD DOG 41	AMC451074	2018-12075
170	BIRD DOG 42	AMC451075	2018-12076
171	BIRD DOG 43	AMC451076	2018-12077
172	BIRD DOG 44	AMC451077	2018-12078
173	BIRD DOG 45	AMC451078	2018-12079
174	BIRD DOG 46	AMC451079	2018-12080
175	BIRD DOG 47	AMC451080	2018-12081
176	BIRD DOG 48	AMC451081	2018-12082
177	BIRD DOG 49	AMC451082	2018-12083
178	BIRD DOG 50	AMC451083	2018-12084
179	BIRD DOG 51	AMC451084	2018-12085

TOTAL CLAIMS THIS PAGE

38

Payment of Annual Maintenance Fee

2018 AUG 22 P 1:31

Page 6 of 7

Excelsior

MINING ARIZONA, INC

EXHIBIT A (continued)

	Claim Name/Number	BLM Serial No	Cochise County Recorders # or Page book
180	BIRD DOG 52	AMC451085 7	2018-12086
181	BIRD DOG 53	AMC451086	2018-12087
182	BIRD DOG 54	AMC451087 ✓	2018-12088
TOTAL CLAIMS THIS PAGE			3
TOTAL CLAIMS FOR EXHIBIT A			182

RECEIVED
 PHOENIX, ARIZONA
 2018 AUG 22 P 1:31
 PHOENIX, ARIZONA STATE OFFICE

RECEIVED
 PHOENIX, ARIZONA STATE OFFICE

**United States Department of the Interior
Bureau of Land Management**

DIV OF LANDS, MINRLS & ENERGY
ONE N CENTRAL AVE
PHOENIX, AZ 85004 -4427
Phone: 602-417-9200

Receipt

No: 4241868

Transaction #: 4357289	
Date of Transaction: 08/22/2018	
CUSTOMER:	
	EXCELSIOR MINING ARIZONA INC 2999 N 44TH ST STE 300 PHOENIX, AZ 85018-7249 US

LINE #	QTY	DESCRIPTION	REMARKS	UNIT PRICE	TOTAL
1	1.00	LOCATABLE MINERALS / MINING CLAIMS- NOT NEW-UNADJUD, ONE AUTH NO. ONLY / MINING CLAIM MONEY RECEIVED CASES: AMC21945/\$28210.00	2019 MAINT (182)	- n/a -	28210.00
TOTAL:					\$28,210.00

PAYMENT INFORMATION			
1	AMOUNT:	28210.00	POSTMARKED: N/A
	TYPE:	CHECK	RECEIVED: 08/22/2018
	CHECK NO:	3489	
	NAME:	EXCELSIOR MINING ARIZONA INC 2999 N 44TH ST STE 300 PHOENIX AZ 85018-7249 US	

REMARKS

This receipt was generated by the automated BLM Collections and Billing System and is a paper representation of a portion of the official electronic record contained therein.



EXHIBIT A

Unpatented Mining Claim

128 unpatented lode mining claims situated in the Cochise County, Arizona, in Sections 35, Township 15 South, Range 22 East; Section 31, Township 15 South, Range 23 East; Sections 1, 11, 12, 13, 23, 24, 25 and 26, Township 16 South, Range 22 East; and Sections 5, 6, 7 and 8, Township 16 South, Range 23 East; G&SRB&M; the names of which, the place of record of the location notices thereof in the records of the Cochise County Recorder, and the serial number assigned by the Arizona State Office of the Bureau of Land Management, are as follows:

	Claim Name/Number	BLM Serial No	Cochise County Recorders # or Page book
1	ALPHA #1	AMC21945	523-351
2	ALPHA #2	AMC21946	523-352
3	ALPHA #3	AMC21947	523-353
4	ALPHA #4	AMC21948	523-354
5	ALPHA #5A	AMC351064	990100578
6	ALPHA #6	AMC21950	523-356
7	ALPHA #7	AMC21951	523-357
8	ALPHA #8	AMC21952	523-358
9	ALPHA #9	AMC21953	523-359
10	ALPHA #10	AMC21954	523-360
11	ALPHA #11	AMC21955	523-361
12	ALPHA #12	AMC21956	523-362
13	ALPHA #13	AMC21957	523-363
14	ALPHA #15	AMC21959	523-365
15	ALPHA #16	AMC21960	523-366
16	ALPHA #17	AMC21961	523-367
17	ALPHA #18	AMC21962	523-400
18	ALPHA #19	AMC21963	523-368
19	ALPHA #20	AMC21964	523-369
20	ALPHA #22	AMC21966	523-371
21	ALPHA #23	AMC21967	523-372
22	ALPHA #24	AMC21968	523-373
23	ALPHA #25	AMC21969	523-374
24	ALPHA #26	AMC21970	523-375
25	ALPHA #31	AMC21975	523-381
26	ALPHA #32	AMC21976	523-382
27	ALPHA #33	AMC21977	523-383

RECEIVED
OFFICE

TOTAL CLAIMS THIS PAGE

27



MINING ARIZONA, INC

EXHIBIT A (continued)

	Claim Name/Number	BLM Serial No	Cochise County Recorders # or Page book
28	ALPHA #36	AMC21980	523-686
29	ALPHA #37	AMC21981	523-387
30	ALPHA #38	AMC21982	523-388
31	ALPHA #39	AMC21983	523-389
32	ALPHA #40	AMC21984	523-390
33	ALPHA #45	AMC21989	523-395
34	ALPHA #46	AMC21990	523-396
35	ALPHA #49	AMC21991	523-397
36	ALPHA #50	AMC21992	523-398
37	ALPHA #51	AMC21993	523-399
38	ALPHA 27	AMC340653	960617174
39	ALPHA 28	AMC340654	960617175
40	ALPHA 29	AMC340655	960617176
41	ALPHA 30	AMC340656	960617177
42	ALPHA 34 A	AMC324360	920820585
43	ALPHA 35	AMC340657	960617178
44	ALPHA 41	AMC340658	960617179
45	ALPHA 42	AMC340659	960617180
46	ALPHA 43	AMC340660	960617181
47	ALPHA 44	AMC340661	960617182
48	ALPHA 52 A	AMC324361	920820587
49	ALPHA 56	AMC340662	960617183
50	ALPHA 57	AMC340663	960617184
51	ALPHA 58	AMC340664	960617185
52	ALPHA 59	AMC340665	960617186
53	ALPHA 60	AMC340666	960617187
54	ALPHA 118	AMC326439	9340-8754
55	ALPHA 119	AMC326440	9340-8755
56	ALPHA 120	AMC326441	9340-8756
57	ALPHA 121	AMC326442	9340-8757
58	ALPHA 122	AMC326443	9340-8758
59	ALPHA 123	AMC326444	9340-8759
60	ALPHA 124	AMC326445	9340-8760
61	ALPHA 125	AMC326446	9340-8761
62	ALPHA 126	AMC326447	9340-8762
63	ALPHA 127	AMC326448	9340-8763
64	ALPHA 128	AMC326449	9340-8764
65	ALPHA 129	AMC326450	9340-8765

TOTAL CLAIMS THIS PAGE

38

RECEIVED
STATE OFFICE



EXHIBIT A (continued)

	Claim Name/Number	BLM Serial No	Cochise County Recorders # or Page book
66	ALPHA 130	AMC326451	9340-8766
67	ALPHA 131	AMC326452	9340-8767
68	TALLSHIP 5-A	AMC341334	96-0923783
69	TALLSHIP 7-A	AMC341335	96-0923784
70	TALLSHIP 8-A	AMC341336	96-0923785
71	TALLSHIP 9-A	AMC341337	96-0923786
72	TALLSHIP 10-A	AMC341338	96-0923787
73	TALLSHIP B-1	AMC341339	96-0923788
74	TALLSHIP B-2	AMC341340	96-0923789
75	TALLSHIP B-3	AMC341341	96-0923790
76	TALLSHIP B-4	AMC341342	96-0923791
77	TALLSHIP B-5	AMC341343	96-0923792
78	TALLSHIP B-6	AMC341344	96-0923793
79	TALLSHIP B-7	AMC341345	96-0923794
80	TALLSHIP B-8	AMC351062	99-0100579
81	TALLSHIP B-9	AMC351063	99-0100580
82	TALLSHIP B10	AMC341968	96-1028711
83	TALLSHIP #C-1	AMC73414	1125-441
84	TALLSHIP #C-2	AMC73415	1125-443
85	TALLSHIP #C-3	AMC73416	1125-445
86	TALLSHIP #C-4	AMC73417	1125-447
87	TALLSHIP #C-5	AMC73418	1125-449
88	TALLSHIP #C-6	AMC73419	1125-451
89	TALLSHIP #C-7	AMC73420	1125-453
90	PROSPECT 1	AMC341969	96-1028712
91	PROSPECT 2	AMC341970	96-1028713
92	PROSPECT 3	AMC341971	96-1028714
93	PROSPECT 4	AMC341972	96-1028715
94	PROSPECT 5	AMC341973	96-1028716
95	PROSPECT 6	AMC341974	96-1028717
96	PROSPECT 7A	AMC341975	96-1028718
97	PROSPECT 8A	AMC341976	96-1028719
98	PROSPECT 9	AMC341977	96-1028720
99	TEX 1	AMC341978	96-1028721
100	TEX 2	AMC341979	96-1028722
101	TEX 3	AMC341980	96-1028723
102	TEX 4	AMC341981	96-1028724
103	TEX 5	AMC341982	96-1028725

RECEIVED
OFFICE

TOTAL CLAIMS THIS PAGE

38

Excelsior

MINING ARIZONA, INC

EXHIBIT A (continued)

	Claim Name/Number	BLM Serial No	Cochise County Recorders # or Page book
104	TEX 6	AMC341983	96-1028726
105	TEX 7	AMC341984	96-1028727
106	TEX 8	AMC341985	96-1028728
107	TEX 9	AMC341986	96-1028729
108	TEX 10	AMC341987	96-1028730
109	TEX 11	AMC341346	96-0923777
110	TEX 12	AMC341988	96-1028731
111	TEX 13	AMC341347	96-0923788
112	TEX 14	AMC341989	96-1028732
113	TEX 15	AMC341990	96-1028733
114	TEX 16	AMC341348	96-0923779
115	TEX 17	AMC341991	96-1028734
116	TEX 18	AMC341349	96-0923780
117	TEX 19	AMC341992	96-1028735
118	TEX 20	AMC341993	96-1028736
119	TEX 21	AMC341994	96-1028737
120	TEX 22	AMC341995	96-1028738
121	TEX 23	AMC341996	96-1028739
122	TEX 24	AMC341997	96-1028740
123	TEX 25	AMC341998	96-1028741
124	TEX 26	AMC341999	96-1028742
125	TEX 27	AMC342000	96-1028743
126	TEX 28	AMC342001	96-1028744
127	TEX 29	AMC341350	96-0923781
128	TEX 30	AMC341351	96-0923782

TOTAL CLAIMS THIS PAGE
TOTAL CLAIMS FOR EXHIBIT A

25
128
RECEIVED
PHOENIX, ARIZONA
AUG 29 A 10:51
STATE OFFICE

United States Department of the Interior
Bureau of Land Management
 DIV OF LANDS, MINRLS & ENERGY
 ONE N CENTRAL AVE
 PHOENIX, AZ 85004 -4427
 Phone: 602-417-9200

Receipt

No: 3964439

Transaction #: 4074312	
Date of Transaction: 08/29/2017	
CUSTOMER:	
EXCELSIOR MINING ARIZONA INC 2999 N 44TH ST STE 300 PHOENIX, AZ 85018-7249 US	

LINE #	QTY	DESCRIPTION	REMARKS	UNIT PRICE	TOTAL
1	1.00	LOCATABLE MINERALS / MINING CLAIMS- NOT NEW-UNADJUD, ONE AUTH NO. ONLY / MINING CLAIM MONEY RECEIVED CASES: AMC21945/\$19840.00	2018 MAINT/128	- n/a -	19840.00
TOTAL:					\$19,840.00

PAYMENT INFORMATION			
1	AMOUNT:	19840.00	POSTMARKED: N/A
	TYPE:	CHECK	RECEIVED: 08/29/2017
	CHECK NO:	2898	
	NAME:	EXCELSIOR MINING ARIZONA INC 2999 N 44TH ST STE 300 PHOENIX AZ 85018-7249 US	

REMARKS

This receipt was generated by the automated BLM Collections and Billing System and is a paper representation of a portion of the official electronic record contained therein.

Lewis Roca
ROTHGERBER CHRISTIE

Lewis Roca Rothgerber Christie LLP
201 East Washington Street
Suite 1200
Phoenix, AZ 85004

602 262 5311 main
602 262 5747 fax
lrrc.com

RECEIVED
BLM AZ STATE OFFICE

2016 NOV 10 PM 9:57

PHOENIX, ARIZONA

Stanley B. Lutz
Admitted in Arizona and New York
602.262.5704 direct
sblutz@lrrc.com

Our File Number: 153161-00002

November 10, 2016

VIA HAND-DELIVERY

Bureau of Land Management
Arizona State Office
One North Central Ave, Suite 800
Phoenix, AZ 85004-4427

21945	351062
73353	403667
324360	405106
326382	408180
340653	408904
341334	416211
341966	

RE: Correction of Owner's Name for Certain Mining Claims

To Whom It May Concern:

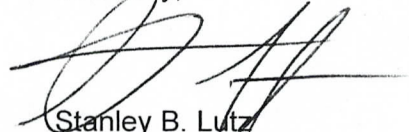
On October 25, 2016, we sent a letter requesting the Bureau of Land Management correct the claimant information for 117 unpatented mining claims located in Cochise County, Arizona. Those claims, listed on Exhibit A to this letter, had been erroneously listed in the name of Excelsior Mining Arizona, Inc. in the Bureau's records. We requested that the Bureau correct its records by listing the correct entity, Excelsior Mining JCM, Inc., as the claimant on those 117 claims.

Excelsior Mining Arizona, Inc. holds 128 separate unpatented mining claims in Cochise County, Arizona. Those 128 claims are listed on Exhibit B to this letter. Our recent review of a geographic index report for the area revealed that the Bureau, apparently in response to our October letter, has now listed Excelsior Mining JCM, Inc. as the claimant on the 128 claims that should be in the name of Excelsior Mining Arizona, Inc.

We respectfully request that the Bureau correct its records to reflect that the 128 claims listed on Exhibit B to this letter are held by Excelsior Mining Arizona, Inc. The 117 claims listed on Exhibit A to this letter should remain in the name of Excelsior Mining JCM, Inc. The address information for both sets of claims remains the same.

If you have any questions, or need further clarification, please feel free to call me at 602-262-5704. Thank you for your assistance in this matter.

Sincerely,



Stanley B. Lutz
Lewis Roca Rothgerber Christie LLP

SBL/jw
Enclosures

2011529604_1

Exhibit A

Excelsior Mining JCM, Inc.
Unpatented Mining Claims
117 Claims

Part III - Unpatented Mining Claims:

The following unpatented lode mining claims situated in the Cochise (Johnson) Mining District in Sections 13, 14, 22, 23, 24, 25, 26, 27, 34, 35 and 36, Township 15 South, Range 22 East; and Section 31, Township 15 South, Range 23 East; G&SRB&M; Cochise County, Arizona, the names of which, and the serial number assigned by the Arizona State Office of the Bureau of Land Management, are as follows:

<u>Serial No.</u>	<u>Claim Name/Number</u>	<u>Lead Serial No.</u>	<u>Disposition</u>
AMC403667	ADDIE R	AMC403667	ACTIVE
AMC403668	ALAMOSA	AMC403667	ACTIVE
AMC403669	BEE R2	AMC403667	ACTIVE
AMC403670	BEE R1	AMC403667	ACTIVE
AMC403671	BEE R3	AMC403667	ACTIVE
AMC403672	BEE R4	AMC403667	ACTIVE
AMC403673	BEE R5	AMC403667	ACTIVE
AMC403674	BEE R11	AMC403667	ACTIVE
AMC403675	BEE R12	AMC403667	ACTIVE
AMC403676	BONANZA	AMC403667	ACTIVE
AMC403677	BUMBLE BEE	AMC403667	ACTIVE
AMC403678	BURRO L	AMC403667	ACTIVE
AMC403679	BURRO 4	AMC403667	ACTIVE
AMC403680	BURRO 5	AMC403667	ACTIVE
AMC403681	BURRO 6	AMC403667	ACTIVE
AMC403682	BURRO 7	AMC403667	ACTIVE
AMC403683	BURRO 8	AMC403667	ACTIVE
AMC403684	BURRO NO 9	AMC403667	ACTIVE
AMC403685	BURRO 19	AMC403667	ACTIVE
AMC403686	CALUMET	AMC403667	ACTIVE
AMC403687	CHARLES	AMC403667	ACTIVE
AMC403688	CHELSIE FRACTION	AMC403667	ACTIVE
AMC403689	COLORADO	AMC403667	ACTIVE
AMC403690	DEFENDER	AMC403667	ACTIVE
AMC403691	DORA	AMC403667	ACTIVE
AMC403692	E-5 FRACTION	AMC403667	ACTIVE
AMC403693	ECHO NO 1	AMC403667	ACTIVE
AMC403694	ECHO R2	AMC403667	ACTIVE
AMC403695	ECHO R3	AMC403667	ACTIVE
AMC403696	ELEPHANT	AMC403667	ACTIVE
AMC403697	ELLA	AMC403667	ACTIVE
AMC403698	ELLENOR	AMC403667	ACTIVE
AMC403699	ERICKA	AMC403667	ACTIVE
AMC403700	ERNEST	AMC403667	ACTIVE
AMC403701	EULA BELLE	AMC403667	ACTIVE
AMC403702	GLADYS R	AMC403667	ACTIVE
AMC403703	GUSTAVE	AMC403667	ACTIVE
AMC403704	HAGERMAN	AMC403667	ACTIVE

AMC403705	IMOGENE	AMC403667	ACTIVE
AMC403706	INA	AMC403667	ACTIVE
AMC403707	INDICATOR	AMC403667	ACTIVE
AMC403708	KATIE	AMC403667	ACTIVE
AMC403709	KENTUCKY	AMC403667	ACTIVE
AMC403710	LAST CHANCE	AMC403667	ACTIVE
AMC403711	LAURA J	AMC403667	ACTIVE
AMC403712	LIME NO 1	AMC403667	ACTIVE
AMC403713	LIME NO 2	AMC403667	ACTIVE
AMC403714	LIME NO 3	AMC403667	ACTIVE
AMC403715	LIME NO 4	AMC403667	ACTIVE
AMC403716	LINDA SUE	AMC403667	ACTIVE
AMC403717	LOUIE	AMC403667	ACTIVE
AMC403718	MARY	AMC403667	ACTIVE
AMC403719	MARY EILENE	AMC403667	ACTIVE
AMC403720	MASON	AMC403667	ACTIVE
AMC403721	MESCAL NO 5	AMC403667	ACTIVE
AMC403722	MILLINGTON	AMC403667	ACTIVE
AMC403723	MIRIAM	AMC403667	ACTIVE
AMC403724	MOORE #1	AMC403667	ACTIVE
AMC403725	MOORE #2	AMC403667	ACTIVE
AMC403726	MOORE #3	AMC403667	ACTIVE
AMC403727	NELDA LANE	AMC403667	ACTIVE
AMC403728	PORTLAND	AMC403667	ACTIVE
AMC403729	PRIMROSE	AMC403667	ACTIVE
AMC403730	PRIMROSE BEE	AMC403667	ACTIVE
AMC403731	PUZZLE NO 2	AMC403667	ACTIVE
AMC403732	S-10	AMC403667	ACTIVE
AMC403733	S-12	AMC403667	ACTIVE
AMC403734	S-14	AMC403667	ACTIVE
AMC403735	S-16	AMC403667	ACTIVE
AMC403736	S-18	AMC403667	ACTIVE
AMC403737	S-26	AMC403667	ACTIVE
AMC403738	S-28	AMC403667	ACTIVE
AMC403739	S-30	AMC403667	ACTIVE
AMC403740	S-32	AMC403667	ACTIVE
AMC403741	S-34	AMC403667	ACTIVE
AMC403742	SHARIE LYNN	AMC403667	ACTIVE
AMC403743	SHIRLEY LOUISE	AMC403667	ACTIVE
AMC403744	ULTIMO	AMC403667	ACTIVE
AMC403745	WOLFRIME	AMC403667	ACTIVE
AMC405106	BRENDA KAYE	AMC405106	ACTIVE
AMC405107	BURRO A	AMC405106	ACTIVE
AMC405108	BURRO B	AMC405106	ACTIVE
AMC405121	BURRO 17	AMC405106	ACTIVE
AMC405122	BURRO 18	AMC405106	ACTIVE

AMC405123	BURRO 20	AMC405106	ACTIVE
AMC405124	CHARLENE	AMC405106	ACTIVE
AMC405126	FRANCINE	AMC405106	ACTIVE
AMC405127	JANE RAE	AMC405106	ACTIVE
AMC408182	BURRO C	AMC408180	ACTIVE
AMC408183	BURRO D	AMC408180	ACTIVE
AMC408184	BURRO E	AMC408180	ACTIVE
AMC408185	BURRO G	AMC408180	ACTIVE
AMC408186	BURRO H	AMC408180	ACTIVE
AMC408187	BURRO I	AMC408180	ACTIVE
AMC408188	BURRO 11	AMC408180	ACTIVE
AMC408189	BURRO 12	AMC408180	ACTIVE
AMC408190	BURRO 13	AMC408180	ACTIVE
AMC408191	BURRO 14	AMC408180	ACTIVE
AMC408192	BURRO 15	AMC408180	ACTIVE
AMC408193	BURRO 16	AMC408180	ACTIVE
AMC408194	CORNADO NO 1	AMC408180	ACTIVE
AMC408195	ROSIE R	AMC408180	ACTIVE
AMC408909	J SULLY #6	AMC408904	ACTIVE
AMC408911	J SULLY #8	AMC408904	ACTIVE
AMC408914	J SULLY #11	AMC408904	ACTIVE
AMC408915	J SULLY #12	AMC408904	ACTIVE
AMC408916	J SULLY #13	AMC408904	ACTIVE
AMC408917	J SULLY #14	AMC408904	ACTIVE
AMC408918	J SULLY #15	AMC408904	ACTIVE
AMC408919	SULLY #16	AMC408904	ACTIVE
AMC416211	ASHLEY	AMC416211	ACTIVE
AMC416212	J-TRAVASSOS	AMC416211	ACTIVE
AMC416213	N-TRAVASSOS	AMC416211	ACTIVE
AMC416214	SUMMERTIME	AMC416211	ACTIVE
AMC416215	SUNSET	AMC416211	ACTIVE
AMC416216	T-ACKEN	AMC416211	ACTIVE
AMC416217	WILDFIRE	AMC416211	ACTIVE

Exhibit B

Excelsior Mining Arizona, Inc.
Unpatented Mining Claims
128 Claims

EXHIBIT B

The 128 unpatented mining claims listed on the following pages 1 through 3 located in the following lands in Cochise County, Arizona:

Sections 12, 13, 23, 24, 25 and 26, T. 16 S., R. 22 E

Sections 1, 6, 11 and 12, T. 16 S., R. 23 E.

Section 35, T. 15 S., R. 22 E.

DEPARTMENT OF THE INTERIOR
BUREAU OF LAND MANAGEMENT
MINING CLAIMS
Customer Information - WITH Serial No. and Claim Name

ACTIVE CLAIMS

Run Date: 12/02/2014 03:55 PM

Page 1 of 3

Admin State: AZ

Geo State: AZ

DELTA EXPL HOLDINGS LLC

3950 W WOODRIDGE DR
GLENDALE, AZ 85308-4127

CUSTOMER ID: 2116492

<u>Serial No.</u>	<u>Claim Name/Number</u>	<u>Lead Serial No.</u>	<u>Disposition</u>
AMC21945	ALPHA #1	AMC21945	ACTIVE
AMC21946	ALPHA #2	AMC21945	ACTIVE
AMC21947	ALPHA #3	AMC21945	ACTIVE
AMC21948	ALPHA #4	AMC21945	ACTIVE
AMC21950	ALPHA #6	AMC21945	ACTIVE
AMC21951	ALPHA #7	AMC21945	ACTIVE
AMC21952	ALPHA #8	AMC21945	ACTIVE
AMC21953	ALPHA #9	AMC21945	ACTIVE
AMC21954	ALPHA #10	AMC21945	ACTIVE
AMC21955	ALPHA #11	AMC21945	ACTIVE
AMC21956	ALPHA #12	AMC21945	ACTIVE
AMC21957	ALPHA #13	AMC21945	ACTIVE
AMC21959	ALPHA #15	AMC21945	ACTIVE
AMC21960	ALPHA #16	AMC21945	ACTIVE
AMC21961	ALPHA #17	AMC21945	ACTIVE
AMC21962	ALPHA #18	AMC21945	ACTIVE
AMC21963	ALPHA #19	AMC21945	ACTIVE
AMC21964	ALPHA #20	AMC21945	ACTIVE
AMC21966	ALPHA #22	AMC21945	ACTIVE
AMC21967	ALPHA #23	AMC21945	ACTIVE
AMC21968	ALPHA #24	AMC21945	ACTIVE
AMC21969	ALPHA #25	AMC21945	ACTIVE
AMC21970	ALPHA #26	AMC21945	ACTIVE
AMC21975	ALPHA #31	AMC21945	ACTIVE
AMC21976	ALPHA #32	AMC21945	ACTIVE
AMC21977	ALPHA #33	AMC21945	ACTIVE
AMC21980	ALPHA #36	AMC21945	ACTIVE
AMC21981	ALPHA #37	AMC21945	ACTIVE
AMC21982	ALPHA #38	AMC21945	ACTIVE
AMC21983	ALPHA #39	AMC21945	ACTIVE
AMC21984	ALPHA #40	AMC21945	ACTIVE
AMC21989	ALPHA #45	AMC21945	ACTIVE
AMC21990	ALPHA #46	AMC21945	ACTIVE
AMC21991	ALPHA #49	AMC21945	ACTIVE
AMC21992	ALPHA #50	AMC21945	ACTIVE
AMC21993	ALPHA #51	AMC21945	ACTIVE
AMC324360	ALPHA 34 A	AMC324360	ACTIVE
AMC324361	ALPHA 52 A	AMC324360	ACTIVE
AMC326439	ALPHA 118	AMC326382	ACTIVE
AMC326440	ALPHA 119	AMC326382	ACTIVE
AMC326441	ALPHA 120	AMC326382	ACTIVE
AMC326442	ALPHA 121	AMC326382	ACTIVE
AMC326443	ALPHA 122	AMC326382	ACTIVE

NO WARRANTY IS MADE BY BLM
FOR USE OF THE DATA FOR
PURPOSES NOT INTENDED BY BLM

DEPARTMENT OF THE INTERIOR
BUREAU OF LAND MANAGEMENT
MINING CLAIMS
Customer Information - WITH Serial No. and Claim Name

ACTIVE CLAIMS

Run Date: 12/02/2014 03:55 PM

Page 2 of 3

<u>Serial No.</u>	<u>Claim Name/Number</u>	<u>Lead Serial No.</u>	<u>Disposition</u>
AMC326444	ALPHA 123	AMC326382	ACTIVE
AMC326445	ALPHA 124	AMC326382	ACTIVE
AMC326446	ALPHA 125	AMC326382	ACTIVE
AMC326447	ALPHA 126	AMC326382	ACTIVE
AMC326448	ALPHA 127	AMC326382	ACTIVE
AMC326449	ALPHA 128	AMC326382	ACTIVE
AMC326450	ALPHA 129	AMC326382	ACTIVE
AMC326451	ALPHA 130	AMC326382	ACTIVE
AMC326452	ALPHA 131	AMC326382	ACTIVE
AMC340653	ALPHA 27	AMC340653	ACTIVE
AMC340654	ALPHA 28	AMC340653	ACTIVE
AMC340655	ALPHA 29	AMC340653	ACTIVE
AMC340656	ALPHA 30	AMC340653	ACTIVE
AMC340657	ALPHA 35	AMC340653	ACTIVE
AMC340658	ALPHA 41	AMC340653	ACTIVE
AMC340659	ALPHA 42	AMC340653	ACTIVE
AMC340660	ALPHA 43	AMC340653	ACTIVE
AMC340661	ALPHA 44	AMC340653	ACTIVE
AMC340662	ALPHA 56	AMC340653	ACTIVE
AMC340663	ALPHA 57	AMC340653	ACTIVE
AMC340664	ALPHA 58	AMC340653	ACTIVE
AMC340665	ALPHA 59	AMC340653	ACTIVE
AMC340666	ALPHA 60	AMC340653	ACTIVE
AMC341334	TALLSHIP 5-A	AMC341334	ACTIVE
AMC341335	TALLSHIP 7-A	AMC341334	ACTIVE
AMC341336	TALLSHIP 8-A	AMC341334	ACTIVE
AMC341337	TALLSHIP 9-A	AMC341334	ACTIVE
AMC341338	TALLSHIP 10-A	AMC341334	ACTIVE
AMC341339	TALLSHIP B-1	AMC341334	ACTIVE
AMC341340	TALLSHIP B-2	AMC341334	ACTIVE
AMC341341	TALLSHIP B-3	AMC341334	ACTIVE
AMC341342	TALLSHIP B-4	AMC341334	ACTIVE
AMC341343	TALLSHIP B-5	AMC341334	ACTIVE
AMC341344	TALLSHIP B-6	AMC341334	ACTIVE
AMC341345	TALLSHIP B-7	AMC341334	ACTIVE
AMC341346	TEX 11	AMC341334	ACTIVE
AMC341347	TEX 13	AMC341334	ACTIVE
AMC341348	TEX 16	AMC341334	ACTIVE
AMC341349	TEX 18	AMC341334	ACTIVE
AMC341350	TEX 29	AMC341334	ACTIVE
AMC341351	TEX 30	AMC341334	ACTIVE
AMC341968	TALLSHIP B10	AMC341966	ACTIVE
AMC341969	PROSPECT 1	AMC341966	ACTIVE
AMC341970	PROSPECT 2	AMC341966	ACTIVE
AMC341971	PROSPECT 3	AMC341966	ACTIVE
AMC341972	PROSPECT 4	AMC341966	ACTIVE
AMC341973	PROSPECT 5	AMC341966	ACTIVE
AMC341974	PROSPECT 6	AMC341966	ACTIVE

NO WARRANTY IS MADE BY BLM
FOR USE OF THE DATA FOR
PURPOSES NOT INTENDED BY BLM

DEPARTMENT OF THE INTERIOR
BUREAU OF LAND MANAGEMENT
MINING CLAIMS
Customer Information - WITH Serial No. and Claim Name

ACTIVE CLAIMS

Run Date: 12/02/2014 03:55 PM

Page 3 of 3

<u>Serial No.</u>	<u>Claim Name/Number</u>	<u>Lead Serial No.</u>	<u>Disposition</u>
AMC341975	PROSPECT 7A	AMC341966	ACTIVE
AMC341976	PROSPECT 8A	AMC341966	ACTIVE
AMC341977	PROSPECT 9	AMC341966	ACTIVE
AMC341978	TEX 1	AMC341966	ACTIVE
AMC341979	TEX 2	AMC341966	ACTIVE
AMC341980	TEX 3	AMC341966	ACTIVE
AMC341981	TEX 4	AMC341966	ACTIVE
AMC341982	TEX 5	AMC341966	ACTIVE
AMC341983	TEX 6	AMC341966	ACTIVE
AMC341984	TEX 7	AMC341966	ACTIVE
AMC341985	TEX 8	AMC341966	ACTIVE
AMC341986	TEX 9	AMC341966	ACTIVE
AMC341987	TEX 10	AMC341966	ACTIVE
AMC341988	TEX 12	AMC341966	ACTIVE
AMC341989	TEX 14	AMC341966	ACTIVE
AMC341990	TEX 16	AMC341966	ACTIVE
AMC341991	TEX 17	AMC341966	ACTIVE
AMC341992	TEX 19	AMC341966	ACTIVE
AMC341993	TEX 20	AMC341966	ACTIVE
AMC341994	TEX 21	AMC341966	ACTIVE
AMC341995	TEX 22	AMC341966	ACTIVE
AMC341996	TEX 23	AMC341966	ACTIVE
AMC341997	TEX 24	AMC341966	ACTIVE
AMC341998	TEX 25	AMC341966	ACTIVE
AMC341999	TEX 26	AMC341966	ACTIVE
AMC342000	TEX 27	AMC341966	ACTIVE
AMC342001	TEX 28	AMC341966	ACTIVE
AMC351062	TALLSHIP B-B	AMC351062	ACTIVE
AMC351063	TALLSHIP B-9	AMC351062	ACTIVE
AMC351064	ALPHA #5A	AMC351062	ACTIVE
AMC733414	TALLSHIP #C-1	AMC73353	ACTIVE
AMC733415	TALLSHIP #C-2	AMC73353	ACTIVE
AMC733416	TALLSHIP #C-3	AMC73353	ACTIVE
AMC733417	TALLSHIP #C-4	AMC73353	ACTIVE
AMC733418	TALLSHIP #C-5	AMC73353	ACTIVE
AMC733419	TALLSHIP #C-6	AMC73353	ACTIVE
AMC733420	TALLSHIP #C-7	AMC73353	ACTIVE

Number of ACTIVE cases: 128

NO WARRANTY IS MADE BY BLM
FOR USE OF THE DATA FOR
PURPOSES NOT INTENDED BY BLM

ENTERED
NOV 15 2016
BY: *[Signature]*

CLAIMANT NAME UPDATED TO REFLECT EXCELSIOR MINING
ARIZONA INC. 15 NOV 16 *[Signature]*

RECEIVED
BLM AZ STATE OFFICE

2016 NOV 10 P 12:49

PHOENIX, ARIZONA

Lewis Roca
ROTHGERBER CHRISTIE

Stanley B. Lutz 153161-00002

Lewis Roca Rothgerber Christie LLP
201 East Washington Street
Suite 1200
Phoenix, AZ 85004

Bureau of Land Management
Arizona State Office
One North Central Ave, Suite 800
Phoenix, AZ 85004-4427

Excelsior

MINING ARIZONA, INC

After recording, please return to:
 Excelsior Mining Corp.
 2999 N. 44th Street, Suite # 300
 Phoenix, AZ 85018

AMC 21945 AMC 341966
 73353 351062
 324360 403667
 326382 405106
 340653 408180
 341334 408904
) 416211
) ss:
)

STATE OF ARIZONA
 County of Maricopa

RECEIVED
 BLM AZ STATE OFFICE
 2016 AUG 26 A 11: 09
 PHOENIX, ARIZONA

CERTIFICATION OF PAYMENT OF MAINTENANCE FEE
 IN LIEU OF AFFIDAVIT OF ANNUAL ASSESSMENT WORK

STEPHEN TWYEROULD, being first duly sworn, deposes and says that:

1. STEPHEN TWYEROULD is an agent for the Excelsior Mining Arizona Inc., an Arizona corporation, the owner of the following described unpatented lode mining claims situated in Cochise County, Arizona (the "Claims"), the location notices of which are of record in said county, and in the records of the Arizona State Office of the Bureau of Land Management under the file numbers indicated in the attached Exhibit A.

2. Pursuant to the 30 U.S.C. § 28f(a), as adjusted by 30 U.S.C. § 28j(c) and implemented by notice in 74 *Federal Register* 30959-62 (June 29, 2009) and as amended by the Consolidated Appropriations Act 2012, Pub. L. No. 112-74, 125 Stat. 786 (2011), and a notice in 79 *Federal Register* 36662-65 (June 30, 2014), the owner has paid a maintenance fee of \$155.00 per claim for the assessment year beginning September 1, 2015. This Certificate is in lieu of an affidavit of performance of annual assessment work or notice of intent to hold.

3. The name and address of the owner of Claims for which this Certificate is prepared are Excelsior Mining Arizona Inc., 2999 N. 44th Street, Suite # 300, Phoenix, AZ 85018.

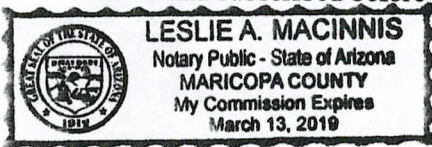
4. There are a total of 245 Claims, held and claimed by the owner for the valuable mineral contained therein.

DATED this 26 day of August, Year: 2016

AC 782 (2017)
 ENTERED AUG 29 2016
 PB

By: [Signature]
STEPHEN TWYEROULD (PRESIDENT)

Sworn and subscribed before me this 26 Day of August, 2016, by: Leslie A. MacInnis
Stephen Twyerould



Leslie A. MacInnis
 Notary Public

RECEIVED
 BLM AZ STATE OFFICE
 2016 AUG 26 AM 11:19
 PHOENIX, ARIZONA

EXHIBIT A
 Unpatented Mining Claim

245 unpatented lode mining claims situated in the Cochise County, Arizona, in Sections 13, 14, 15, 16, 17, 18, 19, 20, 21, 22, 23, 24, 25, 26, 27, 31, 34, 35 and 36, Township 15 South, Range 22 East; Section 31, Township 15 South, Range 23 East; Sections 1, 11, 12, 13, 23, 24, 25 and 26, Township 16 South, Range 22 East and Sections 1, 6, 7 and 8, Township 16 South, Range 23 East; G&SRB&M; the names of which, the place of record of the location notices thereof in the records of the Cochise County Recorder, and the serial number assigned by the Arizona State Office of the Bureau of Land Management, are as follows:

	Claim Name/Number	BLM Serial No	Cochise County Recorders # or Page book
1	ALPHA #1	AMC21945	523-351
2	ALPHA #2	AMC21946	523-352
3	ALPHA #3	AMC21947	523-353
4	ALPHA #4	AMC21948	523-354
5	ALPHA #5A	AMC351064	990100578
6	ALPHA #6	AMC21950	523-356
7	ALPHA #7	AMC21951	523-357
8	ALPHA #8	AMC21952	523-358
9	ALPHA #9	AMC21953	523-359
10	ALPHA #10	AMC21954	523-360
11	ALPHA #11	AMC21955	523-361
12	ALPHA #12	AMC21956	523-362
13	ALPHA #13	AMC21957	523-363
14	ALPHA #15	AMC21959	523-365
15	ALPHA #16	AMC21960	523-366
16	ALPHA #17	AMC21961	523-367
17	ALPHA #18	AMC21962	523-400
18	ALPHA #19	AMC21963	523-368
19	ALPHA #20	AMC21964	523-369
20	ALPHA #22	AMC21966	523-371
21	ALPHA #23	AMC21967	523-372
22	ALPHA #24	AMC21968	523-373
23	ALPHA #25	AMC21969	523-374
24	ALPHA #26	AMC21970	523-375
25	ALPHA #31	AMC21975	523-381
26	ALPHA #32	AMC21976	523-382
27	ALPHA #33	AMC21977	523-383

TOTAL CLAIMS THIS PAGE

27

Excelsior

MINING ARIZONA, INC

EXHIBIT A (continued)

RECEIVED
 BLM AZ STATE OFFICE
 2016 AUG 26 AM 11:01
 PHOENIX, ARIZONA

	Claim Name/Number	BLM Serial No	Conveyance County Records # of Page book
28	ALPHA #36	AMC21980	523-686
29	ALPHA #37	AMC21981	523-387
30	ALPHA #38	AMC21982	523-388
31	ALPHA #39	AMC21983	523-389
32	ALPHA #40	AMC21984	523-390
33	ALPHA #45	AMC21989	523-395
34	ALPHA #46	AMC21990	523-396
35	ALPHA #49	AMC21991	523-397
36	ALPHA #50	AMC21992	523-398
37	ALPHA #51	AMC21993	523-399
38	ALPHA 27	AMC340653	960617174
39	ALPHA 28	AMC340654	960617175
40	ALPHA 29	AMC340655	960617176
41	ALPHA 30	AMC340656	960617177
42	ALPHA 34 A	AMC324360	920820585
43	ALPHA 35	AMC340657	960617178
44	ALPHA 41	AMC340658	960617179
45	ALPHA 42	AMC340659	960617180
46	ALPHA 43	AMC340660	960617181
47	ALPHA 44	AMC340661	960617182
48	ALPHA 52 A	AMC324361	920820587
49	ALPHA 56	AMC340662	960617183
50	ALPHA 57	AMC340663	960617184
51	ALPHA 58	AMC340664	960617185
52	ALPHA 59	AMC340665	960617186
53	ALPHA 60	AMC340666	960617187
54	ALPHA 118	AMC326439	9340-8754
55	ALPHA 119	AMC326440	9340-8755
56	ALPHA 120	AMC326441	9340-8756
57	ALPHA 121	AMC326442	9340-8757
58	ALPHA 122	AMC326443	9340-8758
59	ALPHA 123	AMC326444	9340-8759
60	ALPHA 124	AMC326445	9340-8760
61	ALPHA 125	AMC326446	9340-8761
62	ALPHA 126	AMC326447	9340-8762
63	ALPHA 127	AMC326448	9340-8763
64	ALPHA 128	AMC326449	9340-8764
65	ALPHA 129	AMC326450	9340-8765

TOTAL CLAIMS THIS PAGE

38

Excelsior

MINING ARIZONA, INC

EXHIBIT A (continued)

RECEIVED
 BLM AZ STATE OFFICE
 2016 AUG 22 AM 11:13
 PHOENIX ARIZONA

	Claim Name/Number	BLM Serial No	Cochise County Records # or Page #
66	ALPHA 130	AMC326451	3340-8766
67	ALPHA 131	AMC326452	3340-8767
68	TALLSHIP 5-A	AMC341334	96-0923783
69	TALLSHIP 7-A	AMC341335	96-0923784
70	TALLSHIP 8-A	AMC341336	96-0923785
71	TALLSHIP 9-A	AMC341337	96-0923786
72	TALLSHIP 10-A	AMC341338	96-0923787
73	TALLSHIP B-1	AMC341339	96-0923788
74	TALLSHIP B-2	AMC341340	96-0923789
75	TALLSHIP B-3	AMC341341	96-0923790
76	TALLSHIP B-4	AMC341342	96-0923791
77	TALLSHIP B-5	AMC341343	96-0923792
78	TALLSHIP B-6	AMC341344	96-0923793
79	TALLSHIP B-7	AMC341345	96-0923794
80	TALLSHIP B-8	AMC351062	99-0100579
81	TALLSHIP B-9	AMC351063	99-0100580
82	TALLSHIP B10	AMC341968	96-1028711
83	TALLSHIP #C-1	AMC73414	1125-441
84	TALLSHIP #C-2	AMC73415	1125-443
85	TALLSHIP #C-3	AMC73416	1125-445
86	TALLSHIP #C-4	AMC73417	1125-447
87	TALLSHIP #C-5	AMC73418	1125-449
88	TALLSHIP #C-6	AMC73419	1125-451
89	TALLSHIP #C-7	AMC73420	1125-453
90	PROSPECT 1	AMC341969	96-1028712
91	PROSPECT 2	AMC341970	96-1028713
92	PROSPECT 3	AMC341971	96-1028714
93	PROSPECT 4	AMC341972	96-1028715
94	PROSPECT 5	AMC341973	96-1028716
95	PROSPECT 6	AMC341974	96-1028717
96	PROSPECT 7A	AMC341975	96-1028718
97	PROSPECT 8A	AMC341976	96-1028719
98	PROSPECT 9	AMC341977	96-1028720
99	TEX 1	AMC341978	96-1028721
100	TEX 2	AMC341979	96-1028722
101	TEX 3	AMC341980	96-1028723
102	TEX 4	AMC341981	96-1028724
103	TEX 5	AMC341982	96-1028725

TOTAL CLAIMS THIS PAGE

38

Excelsior

MINING ARIZONA, INC

EXHIBIT A (continued)

RECEIVED
 BLM AZ STATE OFFICE
 2016 AUG 25
 PHOENIX ARIZONA

	Claim Name/Number	BLM Serial No	Cochise County Recorder # or Page #
104	TEX 6	AMC341983	96-1028726
105	TEX 7	AMC341984	96-1028727
106	TEX 8	AMC341985	96-1028728
107	TEX 9	AMC341986	96-1028729
108	TEX 10	AMC341987	96-1028730
109	TEX 11	AMC341346	96-0923777
110	TEX 12	AMC341988	96-1028731
111	TEX 13	AMC341347	96-0923788
112	TEX 14	AMC341989	96-1028732
113	TEX 15	AMC341990	96-1028733
114	TEX 16	AMC341348	96-0923779
115	TEX 17	AMC341991	96-1028734
116	TEX 18	AMC341349	96-0923780
117	TEX 19	AMC341992	96-1028735
118	TEX 20	AMC341993	96-1028736
119	TEX 21	AMC341994	96-1028737
120	TEX 22	AMC341995	96-1028738
121	TEX 23	AMC341996	96-1028739
122	TEX 24	AMC341997	96-1028740
123	TEX 25	AMC341998	96-1028741
124	TEX 26	AMC341999	96-1028742
125	TEX 27	AMC342000	96-1028743
126	TEX 28	AMC342001	96-1028744
127	TEX 29	AMC341350	96-0923781
128	TEX 30	AMC341351	96-0923782
129	ADDIE R	AMC403667	2010-28048
130	ALAMOSA	AMC403668	2010-27996
131	ASHLEY	AMC416211	2012-12428
132	BEE R1	AMC403670	2010-27975
133	BEE R11	AMC403674	2010-27976
134	BEE R12	AMC403675	2010-27977
135	BEE R2	AMC403669	2010-27974
136	BEE R3	AMC403671	2010-27978
137	BEE R4	AMC403672	2010-27979
138	BEE R5	AMC403673	2010-27980
139	BONANZA	AMC403676	2010-27981
140	BRENDA KAYE	AMC405106	2011-01437
141	BUMBLE BEE	AMC403677	2010-27982

TOTAL CLAIMS THIS PAGE

38

EXHIBIT A (continued)

RECEIVED
 BLM AZ STATE OFFICE
 2016 AUG 26 11:18
 PHOENIX ARIZONA

	Claim Name/Number	BLM Serial No	Cochise County Recorders # or Page Book
142	BURRO 19	AMC403685	2010-27983
143	BURRO NO 9	AMC403684	2010-27989
144	BURRO 11	AMC408188	2011-01438
145	BURRO 12	AMC408189	2011-01439
146	BURRO 13	AMC408190	2011-01440
147	BURRO 14	AMC408191	2011-01441
148	BURRO 15	AMC408192	2011-01442
149	BURRO 16	AMC408193	2011-01443
150	BURRO 17	AMC405121	2011-01444
151	BURRO 18	AMC405122	2011-01445
152	BURRO 20	AMC405123	2011-01446
153	BURRO 4	AMC403679	2010-27984
154	BURRO 5	AMC403680	2010-27985
155	BURRO 6	AMC403681	2010-27986
156	BURRO 7	AMC403682	2010-27987
157	BURRO 8	AMC403683	2010-27988
158	BURRO A	AMC405107	2011-01447
159	BURRO B	AMC405108	2011-01448
160	BURRO C	AMC408182	2011-01449
161	BURRO D	AMC408183	2011-01450
162	BURRO E	AMC408184	2011-01451
163	BURRO G	AMC408185	2011-01452
164	BURRO H	AMC408186	2011-01453
165	BURRO I	AMC408187	2011-01454
166	BURRO L	AMC403678	2010-27990
167	CALUMET	AMC403686	2010-27991
168	CHARLENE	AMC405124	2011-01455
169	CHARLES	AMC403687	2010-27992
170	CHELSIE FRACTION	AMC403688	2010-28113
171	COLORADO	AMC403689	2010-27993
172	CORNADO NO 1	AMC408194	2011-01456
173	DEFENDER	AMC403690	2010-27994
174	DORA	AMC403691	2010-27995
175	E-5 FRACTION	AMC403692	2010-28114
176	ECHO NO 1	AMC403693	2010-27997
177	ECHO R2	AMC403694	2010-27999
178	ECHO R3	AMC403695	2010-28000

TOTAL CLAIMS THIS PAGE

37

Excelsior

MINING ARIZONA, INC

EXHIBIT A (continued)

RECEIVED
 BLM AZ STATE OFFICE
 2016 AUG 26 11:00
 PHOENIX, ARIZONA

	Claim Name/Number	BLM Serial No	Chise County Records # of Page Book
179	ELEPHANT	AMC403696	2010-27998
180	ELLA	AMC403697	2010-28001
181	ELLENOR	AMC403698	2010-28002
182	ERICKA	AMC403699	2010-28003
183	ERNEST	AMC403700	2010-28004
184	EULA BELLE	AMC403701	2010-28005
185	FRANCINE	AMC405126	2011-01457
186	GLADYS R	AMC403702	2010-28006
187	GUSTAVE	AMC403703	2010-28007
188	HAGERMAN	AMC403704	2010-28008
189	IMOGENE	AMC403705	2010-28009
190	INA	AMC403706	2010-28010
191	INDICATOR	AMC403707	2010-28011
192	J SULLY #11	AMC408914	2011-13685
193	J SULLY #12	AMC408915	2011-13686
194	J SULLY #13	AMC408916	2011-13687
195	J SULLY #14	AMC408917	2011-13688
196	J SULLY #15	AMC408918	2011-13689
197	J SULLY #6	AMC408909	2011-13680
198	J SULLY #8	AMC408911	2011-13682
199	JANE RAE	AMC405127	2011-01458
200	J-TRAVASSOS	AMC416212	2012-12425
201	KATIE	AMC403708	2010-28012
202	KENTUCKY	AMC403709	2010-28013
203	LAST CHANCE	AMC403710	2010-28014
204	LAURA J	AMC403711	2010-28015
205	LIME NO 1	AMC403712	2010-28016
206	LIME NO 2	AMC403713	2010-28017
207	LIME NO 3	AMC403714	2010-28018
208	LIME NO 4	AMC403715	2010-28019
209	LINDA SUE	AMC403716	2010-28020
210	LOUIE	AMC403717	2010-28021
211	MARY	AMC403718	2010-28022
212	MARY EILENE	AMC403719	2010-28023
213	MASON	AMC403720	2010-28112
214	MESCAL NO 5	AMC403721	2010-28024
215	MILLINGTON	AMC403722	2010-28025
216	MIRIAM	AMC403723	2010-28115

TOTAL CLAIMS THIS PAGE

38

EXHIBIT A (continued)

RECEIVED
 BLM AZ STATE OFFICE
 2016 AUG 26 AM 11:58
 PHOENIX, ARIZONA

	Claim Name/Number	BLM Serial No	Cochise County Recorders # or Page #
217	MOORE #1	AMC403724	2010-28026
218	MOORE #2	AMC403725	2010-28027
219	MOORE #3	AMC403726	2010-28028
220	NELDA LANE	AMC403727	2010-28029
221	N-TRAVASSOS	AMC416213	2012-12426
222	PORTLAND	AMC403728	2010-28030
223	PRIMROSE	AMC403729	2010-28031
224	PRIMROSE BEE	AMC403730	2010-28032
225	PUZZLE NO 2	AMC403731	2010-28033
226	ROSIE R	AMC408195	2011-01459
227	S-10	AMC403732	2010-28035
228	S-12	AMC403733	2010-28034
229	S-14	AMC403734	2010-28036
230	S-16	AMC403735	2010-28037
231	S-18	AMC403736	2010-28038
232	S-26	AMC403737	2010-28039
233	S-28	AMC403738	2010-28040
234	S-30	AMC403739	2010-28041
235	S-32	AMC403740	2010-28042
236	S-34	AMC403741	2010-28043
237	SHARIE LYNN	AMC403742	2010-28044
238	SHIRLEY LOUISE	AMC403743	2010-28046
239	SULLY #16	AMC408919	2011-13690
240	SUMMERTIME	AMC416214	2012-12422
241	SUNSET	AMC416215	2012-12424
242	T-ACKEN	AMC416216	2012-12427
243	ULTIMO	AMC403744	2010-28045
244	WILDFIRE	AMC416217	2012-12423
245	WOLFRIME	AMC403745	2010-28047

TOTAL CLAIMS THIS PAGE
 TOTAL CLAIMS FOR EXHIBIT A

29
 245

**United States Department of the Interior
Bureau of Land Management
DIV OF LANDS, MINRLS & ENERGY
ONE N CENTRAL AVE
PHOENIX, AZ 85004 -4427
Phone: 602-417-9200**

Receipt

No: 3642539

Transaction #: 3746498		<i>Ac 782 (2017)</i>
Date of Transaction: 08/26/2016		
CUSTOMER:		ENTERED AUG 29 2016
EXCELSIOR MINING ARIZONA INC 2999 N 44TH ST STE 300 PHOENIX, AZ 85018-7249 US		

LINE #	QTY	DESCRIPTION	REMARKS	UNIT PRICE	TOTAL
1	1.00	LOCATABLE MINERALS / MINING CLAIMS- NOT NEW-UNADJUD, ONE AUTH NO. ONLY / MINING CLAIM MONEY RECEIVED CASES: AMC21945/\$37975.00	2017 MAINT/245	- n/a -	37975.00
TOTAL:					\$37,975.00

PAYMENT INFORMATION			
1	AMOUNT:	37975.00	POSTMARKED: N/A
	TYPE:	CHECK	RECEIVED: 08/26/2016
	CHECK NO:	2339	
	NAME:	EXCELSIOR MINING ARIZONA INC 2999 N 44TH ST STE 300 PHOENIX AZ 85018-7249 US	

REMARKS

This receipt was generated by the automated BLM Collections and Billing System and is a paper representation of a portion of the official electronic record contained therein.

**DEPARTMENT OF THE INTERIOR
BUREAU OF LAND MANAGEMENT
MINING CLAIMS**

**MC Customer Information - With Serial No. and Claim Name
ACTIVE CLAIMS**

Admin State: AZ

Geo State: AZ

**EXCELSIOR MINING ARIZONA INC
2999 N 44TH ST STE 300
PHOENIX, AZ 85018-7249**

CUSTOMER ID: 2374369

<u>Serial No.</u>	<u>Claim Name/Number</u>	<u>Lead Serial No.</u>	<u>Disposition</u>
AMC21945	ALPHA #1	AMC21945	ACTIVE
AMC21946	ALPHA #2	AMC21945	ACTIVE
AMC21947	ALPHA #3	AMC21945	ACTIVE
AMC21948	ALPHA #4	AMC21945	ACTIVE
AMC21950	ALPHA #6	AMC21945	ACTIVE
AMC21951	ALPHA #7	AMC21945	ACTIVE
AMC21952	ALPHA #8	AMC21945	ACTIVE
AMC21953	ALPHA #9	AMC21945	ACTIVE
AMC21954	ALPHA #10	AMC21945	ACTIVE
AMC21955	ALPHA #11	AMC21945	ACTIVE
AMC21956	ALPHA #12	AMC21945	ACTIVE
AMC21957	ALPHA #13	AMC21945	ACTIVE
AMC21959	ALPHA #15	AMC21945	ACTIVE
AMC21960	ALPHA #16	AMC21945	ACTIVE
AMC21961	ALPHA #17	AMC21945	ACTIVE
AMC21962	ALPHA #18	AMC21945	ACTIVE
AMC21963	ALPHA #19	AMC21945	ACTIVE
AMC21964	ALPHA #20	AMC21945	ACTIVE
AMC21966	ALPHA #22	AMC21945	ACTIVE
AMC21967	ALPHA #23	AMC21945	ACTIVE
AMC21968	ALPHA #24	AMC21945	ACTIVE
AMC21969	ALPHA #25	AMC21945	ACTIVE
AMC21970	ALPHA #26	AMC21945	ACTIVE
AMC21975	ALPHA #31	AMC21945	ACTIVE
AMC21976	ALPHA #32	AMC21945	ACTIVE
AMC21977	ALPHA #33	AMC21945	ACTIVE
AMC21980	ALPHA #36	AMC21945	ACTIVE
AMC21981	ALPHA #37	AMC21945	ACTIVE
AMC21982	ALPHA #38	AMC21945	ACTIVE
AMC21983	ALPHA #39	AMC21945	ACTIVE
AMC21984	ALPHA #40	AMC21945	ACTIVE
AMC21989	ALPHA #45	AMC21945	ACTIVE
AMC21990	ALPHA #46	AMC21945	ACTIVE
AMC21991	ALPHA #49	AMC21945	ACTIVE
AMC21992	ALPHA #50	AMC21945	ACTIVE
AMC21993	ALPHA #51	AMC21945	ACTIVE
AMC324360	ALPHA 34 A	AMC324360	ACTIVE
AMC324361	ALPHA 52 A	AMC324360	ACTIVE
AMC326439	ALPHA 118	AMC326382	ACTIVE
AMC326440	ALPHA 119	AMC326382	ACTIVE
AMC326441	ALPHA 120	AMC326382	ACTIVE
AMC326442	ALPHA 121	AMC326382	ACTIVE
AMC326443	ALPHA 122	AMC326382	ACTIVE
AMC326444	ALPHA 123	AMC326382	ACTIVE
AMC326445	ALPHA 124	AMC326382	ACTIVE
AMC326446	ALPHA 125	AMC326382	ACTIVE
AMC326447	ALPHA 126	AMC326382	ACTIVE
AMC326448	ALPHA 127	AMC326382	ACTIVE
AMC326449	ALPHA 128	AMC326382	ACTIVE
AMC326450	ALPHA 129	AMC326382	ACTIVE
AMC326451	ALPHA 130	AMC326382	ACTIVE

**DEPARTMENT OF THE INTERIOR
BUREAU OF LAND MANAGEMENT
MINING CLAIMS**

**MC Customer Information - With Serial No. and Claim Name
ACTIVE CLAIMS**

<u>Serial No.</u>	<u>Claim Name/Number</u>	<u>Lead Serial No.</u>	<u>Disposition</u>
AMC326452	ALPHA 131	AMC326382	ACTIVE
AMC340653	ALPHA 27	AMC340653	ACTIVE
AMC340654	ALPHA 28	AMC340653	ACTIVE
AMC340655	ALPHA 29	AMC340653	ACTIVE
AMC340656	ALPHA 30	AMC340653	ACTIVE
AMC340657	ALPHA 35	AMC340653	ACTIVE
AMC340658	ALPHA 41	AMC340653	ACTIVE
AMC340659	ALPHA 42	AMC340653	ACTIVE
AMC340660	ALPHA 43	AMC340653	ACTIVE
AMC340661	ALPHA 44	AMC340653	ACTIVE
AMC340662	ALPHA 56	AMC340653	ACTIVE
AMC340663	ALPHA 57	AMC340653	ACTIVE
AMC340664	ALPHA 58	AMC340653	ACTIVE
AMC340665	ALPHA 59	AMC340653	ACTIVE
AMC340666	ALPHA 60	AMC340653	ACTIVE
AMC341334	TALLSHIP 5-A	AMC341334	ACTIVE
AMC341335	TALLSHIP 7-A	AMC341334	ACTIVE
AMC341336	TALLSHIP 8-A	AMC341334	ACTIVE
AMC341337	TALLSHIP 9-A	AMC341334	ACTIVE
AMC341338	TALLSHIP 10-A	AMC341334	ACTIVE
AMC341339	TALLSHIP B-1	AMC341334	ACTIVE
AMC341340	TALLSHIP B-2	AMC341334	ACTIVE
AMC341341	TALLSHIP B-3	AMC341334	ACTIVE
AMC341342	TALLSHIP B-4	AMC341334	ACTIVE
AMC341343	TALLSHIP B-5	AMC341334	ACTIVE
AMC341344	TALLSHIP B-6	AMC341334	ACTIVE
AMC341345	TALLSHIP B-7	AMC341334	ACTIVE
AMC341346	TEX 11	AMC341334	ACTIVE
AMC341347	TEX 13	AMC341334	ACTIVE
AMC341348	TEX 16	AMC341334	ACTIVE
AMC341349	TEX 18	AMC341334	ACTIVE
AMC341350	TEX 29	AMC341334	ACTIVE
AMC341351	TEX 30	AMC341334	ACTIVE
AMC341968	TALLSHIP B10	AMC341966	ACTIVE
AMC341969	PROSPECT 1	AMC341966	ACTIVE
AMC341970	PROSPECT 2	AMC341966	ACTIVE
AMC341971	PROSPECT 3	AMC341966	ACTIVE
AMC341972	PROSPECT 4	AMC341966	ACTIVE
AMC341973	PROSPECT 5	AMC341966	ACTIVE
AMC341974	PROSPECT 6	AMC341966	ACTIVE
AMC341975	PROSPECT 7A	AMC341966	ACTIVE
AMC341976	PROSPECT 8A	AMC341966	ACTIVE
AMC341977	PROSPECT 9	AMC341966	ACTIVE
AMC341978	TEX 1	AMC341966	ACTIVE
AMC341979	TEX 2	AMC341966	ACTIVE
AMC341980	TEX 3	AMC341966	ACTIVE
AMC341981	TEX 4	AMC341966	ACTIVE
AMC341982	TEX 5	AMC341966	ACTIVE
AMC341983	TEX 6	AMC341966	ACTIVE
AMC341984	TEX 7	AMC341966	ACTIVE
AMC341985	TEX 8	AMC341966	ACTIVE
AMC341986	TEX 9	AMC341966	ACTIVE
AMC341987	TEX 10	AMC341966	ACTIVE
AMC341988	TEX 12	AMC341966	ACTIVE
AMC341989	TEX 14	AMC341966	ACTIVE
AMC341990	TEX 15	AMC341966	ACTIVE
AMC341991	TEX 17	AMC341966	ACTIVE
AMC341992	TEX 19	AMC341966	ACTIVE
AMC341993	TEX 20	AMC341966	ACTIVE

MINING CLAIMS
MC Customer Information - With Serial No. and Claim Name
ACTIVE CLAIMS

<u>Serial No.</u>	<u>Claim Name/Number</u>	<u>Lead Serial No.</u>	<u>Disposition</u>
AMC341994	TEX 21	AMC341966	ACTIVE
AMC341995	TEX 22	AMC341966	ACTIVE
AMC341996	TEX 23	AMC341966	ACTIVE
AMC341997	TEX 24	AMC341966	ACTIVE
AMC341998	TEX 25	AMC341966	ACTIVE
AMC341999	TEX 26	AMC341966	ACTIVE
AMC342000	TEX 27	AMC341966	ACTIVE
AMC342001	TEX 28	AMC341966	ACTIVE
AMC351062	TALLSHIP B-8	AMC351062	ACTIVE
AMC351063	TALLSHIP B-9	AMC351062	ACTIVE
AMC351064	ALPHA #5A	AMC351062	ACTIVE
AMC403667	ADDIE R	AMC403667	ACTIVE
AMC403668	ALAMOSA	AMC403667	ACTIVE
AMC403669	BEE R2	AMC403667	ACTIVE
AMC403670	BEE R1	AMC403667	ACTIVE
AMC403671	BEE R3	AMC403667	ACTIVE
AMC403672	BEE R4	AMC403667	ACTIVE
AMC403673	BEE R5	AMC403667	ACTIVE
AMC403674	BEE R11	AMC403667	ACTIVE
AMC403675	BEE R12	AMC403667	ACTIVE
AMC403676	BONANZA	AMC403667	ACTIVE
AMC403677	BUMBLE BEE	AMC403667	ACTIVE
AMC403678	BURRO L	AMC403667	ACTIVE
AMC403679	BURRO 4	AMC403667	ACTIVE
AMC403680	BURRO 5	AMC403667	ACTIVE
AMC403681	BURRO 6	AMC403667	ACTIVE
AMC403682	BURRO 7	AMC403667	ACTIVE
AMC403683	BURRO 8	AMC403667	ACTIVE
AMC403684	BURRO NO 9	AMC403667	ACTIVE
AMC403685	BURRO 19	AMC403667	ACTIVE
AMC403686	CALUMET	AMC403667	ACTIVE
AMC403687	CHARLES	AMC403667	ACTIVE
AMC403688	CHELSIE FRACTION	AMC403667	ACTIVE
AMC403689	COLORADO	AMC403667	ACTIVE
AMC403690	DEFENDER	AMC403667	ACTIVE
AMC403691	DORA	AMC403667	ACTIVE
AMC403692	E-5 FRACTION	AMC403667	ACTIVE
AMC403693	ECHO NO 1	AMC403667	ACTIVE
AMC403694	ECHO R2	AMC403667	ACTIVE
AMC403695	ECHO R3	AMC403667	ACTIVE
AMC403696	ELEPHANT	AMC403667	ACTIVE
AMC403697	ELLA	AMC403667	ACTIVE
AMC403698	ELLENOR	AMC403667	ACTIVE
AMC403699	ERICKA	AMC403667	ACTIVE
AMC403700	ERNEST	AMC403667	ACTIVE
AMC403701	EULA BELLE	AMC403667	ACTIVE
AMC403702	GLADYS R	AMC403667	ACTIVE
AMC403703	GUSTAVE	AMC403667	ACTIVE
AMC403704	HAGERMAN	AMC403667	ACTIVE
AMC403705	IMOGENE	AMC403667	ACTIVE
AMC403706	INA	AMC403667	ACTIVE
AMC403707	INDICATOR	AMC403667	ACTIVE
AMC403708	KATIE	AMC403667	ACTIVE
AMC403709	KENTUCKY	AMC403667	ACTIVE
AMC403710	LAST CHANCE	AMC403667	ACTIVE
AMC403711	LAURA J	AMC403667	ACTIVE
AMC403712	LIME NO 1	AMC403667	ACTIVE
AMC403713	LIME NO 2	AMC403667	ACTIVE
AMC403714	LIME NO 3	AMC403667	ACTIVE

DEPARTMENT OF THE INTERIOR
BUREAU OF LAND MANAGEMENT
MINING CLAIMS

MC Customer Information - With Serial No. and Claim Name
ACTIVE CLAIMS

<u>Serial No.</u>	<u>Claim Name/Number</u>	<u>Lead Serial No.</u>	<u>Disposition</u>
AMC403715	LIME NO 4	AMC403667	ACTIVE
AMC403716	LINDA SUE	AMC403667	ACTIVE
AMC403717	LOUIE	AMC403667	ACTIVE
AMC403718	MARY	AMC403667	ACTIVE
AMC403719	MARY EILENE	AMC403667	ACTIVE
AMC403720	MASON	AMC403667	ACTIVE
AMC403721	MESCAL NO 5	AMC403667	ACTIVE
AMC403722	MILLINGTON	AMC403667	ACTIVE
AMC403723	MIRIAM	AMC403667	ACTIVE
AMC403724	MOORE #1	AMC403667	ACTIVE
AMC403725	MOORE #2	AMC403667	ACTIVE
AMC403726	MOORE #3	AMC403667	ACTIVE
AMC403727	NELDA LANE	AMC403667	ACTIVE
AMC403728	PORTLAND	AMC403667	ACTIVE
AMC403729	PRIMROSE	AMC403667	ACTIVE
AMC403730	PRIMROSE BEE	AMC403667	ACTIVE
AMC403731	PUZZLE NO 2	AMC403667	ACTIVE
AMC403732	S-10	AMC403667	ACTIVE
AMC403733	S-12	AMC403667	ACTIVE
AMC403734	S-14	AMC403667	ACTIVE
AMC403735	S-16	AMC403667	ACTIVE
AMC403736	S-18	AMC403667	ACTIVE
AMC403737	S-26	AMC403667	ACTIVE
AMC403738	S-28	AMC403667	ACTIVE
AMC403739	S-30	AMC403667	ACTIVE
AMC403740	S-32	AMC403667	ACTIVE
AMC403741	S-34	AMC403667	ACTIVE
AMC403742	SHARIE LYNN	AMC403667	ACTIVE
AMC403743	SHIRLEY LOUISE	AMC403667	ACTIVE
AMC403744	ULTIMO	AMC403667	ACTIVE
AMC403745	WOLFRIME	AMC403667	ACTIVE
AMC405106	BRENDA KAYE	AMC405106	ACTIVE
AMC405107	BURRO A	AMC405106	ACTIVE
AMC405108	BURRO B	AMC405106	ACTIVE
AMC405121	BURRO 17	AMC405106	ACTIVE
AMC405122	BURRO 18	AMC405106	ACTIVE
AMC405123	BURRO 20	AMC405106	ACTIVE
AMC405124	CHARLENE	AMC405106	ACTIVE
AMC405126	FRANCINE	AMC405106	ACTIVE
AMC405127	JANE RAE	AMC405106	ACTIVE
AMC408182	BURRO C	AMC408180	ACTIVE
AMC408183	BURRO D	AMC408180	ACTIVE
AMC408184	BURRO E	AMC408180	ACTIVE
AMC408185	BURRO G	AMC408180	ACTIVE
AMC408186	BURRO H	AMC408180	ACTIVE
AMC408187	BURRO I	AMC408180	ACTIVE
AMC408188	BURRO 11	AMC408180	ACTIVE
AMC408189	BURRO 12	AMC408180	ACTIVE
AMC408190	BURRO 13	AMC408180	ACTIVE
AMC408191	BURRO 14	AMC408180	ACTIVE
AMC408192	BURRO 15	AMC408180	ACTIVE
AMC408193	BURRO 16	AMC408180	ACTIVE
AMC408194	CORNADO NO 1	AMC408180	ACTIVE
AMC408195	ROSIE R	AMC408180	ACTIVE
AMC408909	J SULLY #6	AMC408904	ACTIVE
AMC408911	J SULLY #8	AMC408904	ACTIVE
AMC408914	J SULLY #11	AMC408904	ACTIVE
AMC408915	J SULLY #12	AMC408904	ACTIVE
AMC408916	J SULLY #13	AMC408904	ACTIVE

MINING CLAIMS
MC Customer Information - With Serial No. and Claim Name
ACTIVE CLAIMS

<u>Serial No.</u>	<u>Claim Name/Number</u>	<u>Lead Serial No.</u>	<u>Disposition</u>
AMC408917	J SULLY #14	AMC408904	ACTIVE
AMC408918	J SULLY #15	AMC408904	ACTIVE
AMC408919	SULLY #16	AMC408904	ACTIVE
AMC416211	ASHLEY	AMC416211	ACTIVE
AMC416212	J-TRAVASSOS	AMC416211	ACTIVE
AMC416213	N-TRAVASSOS	AMC416211	ACTIVE
AMC416214	SUMMERTIME	AMC416211	ACTIVE
AMC416215	SUNSET	AMC416211	ACTIVE
AMC416216	T-ACKEN	AMC416211	ACTIVE
AMC416217	WILDFIRE	AMC416211	ACTIVE
AMC73414	TALLSHIP #C-1	AMC73353	ACTIVE
AMC73415	TALLSHIP #C-2	AMC73353	ACTIVE
AMC73416	TALLSHIP #C-3	AMC73353	ACTIVE
AMC73417	TALLSHIP #C-4	AMC73353	ACTIVE
AMC73418	TALLSHIP #C-5	AMC73353	ACTIVE
AMC73419	TALLSHIP #C-6	AMC73353	ACTIVE
AMC73420	TALLSHIP #C-7	AMC73353	ACTIVE

Number of ACTIVE cases: 245

Message:

245 ROWS RETRIEVED

CBS Export Results Report

Include Resolved Records

Record Status

- Error Records (E/M/I)
 - Accepted Records (A/W)
 - "On Hold" Records (H)
 - All Records (for s/n or receipt nr)
 - Exported, No Results From CBS
 - New (not yet exported)
- Printable Format (legal/landscape)

Search Criteria

Enter export Date (mm/dd/yyyy)

Serial Number match (optional)

Receipt Nr (optional)

Export Nr (exclusive)

LR2000 User (defaults to login)

Responsible Area (Errors Only)

- User (U,X)
- Programmer (P,X)
- All (U,P,X)

[User Guide](#)

	Resend?	Export Nr	A/D	Serial Nr	Mult	Code	S Amount	Remarks	Receipt Nr	LR2000 User	#Msg	Resolved?	OK	Stat1	Area	CBS Msg 1	Stat2	Area	Msg 2	CBS 392 ID	392 S Amt	Action	Update Date	Resend	Resend Or
1	<input type="checkbox"/>	5547649	A	AMC21945		782	155.00	2017;\$1553642539	3642539	PAULINEB		<input type="checkbox"/>								2319771	37975.00	8/29/2016 18:08			
2	<input type="checkbox"/>	5547650	A	AMC21946		782	155.00	2017;\$1553642539	3642539	PAULINEB		<input type="checkbox"/>								2319771	37975.00	8/29/2016 18:08			
3	<input type="checkbox"/>	5547651	A	AMC21947		782	155.00	2017;\$1553642539	3642539	PAULINEB		<input type="checkbox"/>								2319771	37975.00	8/29/2016 18:08			
4	<input type="checkbox"/>	5547652	A	AMC21948		782	155.00	2017;\$1553642539	3642539	PAULINEB		<input type="checkbox"/>								2319771	37975.00	8/29/2016 18:08			
5	<input type="checkbox"/>	5547653	A	AMC351064		782	155.00	2017;\$1553642539	3642539	PAULINEB		<input type="checkbox"/>								2319771	37975.00	8/29/2016 18:09			
6	<input type="checkbox"/>	5547654	A	AMC21950		782	155.00	2017;\$1553642539	3642539	PAULINEB		<input type="checkbox"/>								2319771	37975.00	8/29/2016 18:12			
7	<input type="checkbox"/>	5547655	A	AMC21951		782	155.00	2017;\$1553642539	3642539	PAULINEB		<input type="checkbox"/>								2319771	37975.00	8/29/2016 18:13			
8	<input type="checkbox"/>	5547656	A	AMC21952		782	155.00	2017;\$1553642539	3642539	PAULINEB		<input type="checkbox"/>								2319771	37975.00	8/29/2016 18:13			
9	<input type="checkbox"/>	5547657	A	AMC21953		782	155.00	2017;\$1553642539	3642539	PAULINEB		<input type="checkbox"/>								2319771	37975.00	8/29/2016 18:13			
10	<input type="checkbox"/>	5547658	A	AMC21954		782	155.00	2017;\$1553642539	3642539	PAULINEB		<input type="checkbox"/>								2319771	37975.00	8/29/2016 18:13			
11	<input type="checkbox"/>	5547659	A	AMC21955		782	155.00	2017;\$1553642539	3642539	PAULINEB		<input type="checkbox"/>								2319771	37975.00	8/29/2016 18:13			
12	<input type="checkbox"/>	5547660	A	AMC21956		782	155.00	2017;\$1553642539	3642539	PAULINEB		<input type="checkbox"/>								2319771	37975.00	8/29/2016 18:13			
13	<input type="checkbox"/>	5547661	A	AMC21957		782	155.00	2017;\$1553642539	3642539	PAULINEB		<input type="checkbox"/>								2319771	37975.00	8/29/2016 18:13			
14	<input type="checkbox"/>	5547662	A	AMC21959		782	155.00	2017;\$1553642539	3642539	PAULINEB		<input type="checkbox"/>								2319771	37975.00	8/29/2016 18:13			
15	<input type="checkbox"/>	5547663	A	AMC21960		782	155.00	2017;\$1553642539	3642539	PAULINEB		<input type="checkbox"/>								2319771	37975.00	8/29/2016 18:13			
16	<input type="checkbox"/>	5547664	A	AMC21961		782	155.00	2017;\$1553642539	3642539	PAULINEB		<input type="checkbox"/>								2319771	37975.00	8/29/2016 18:13			
17	<input type="checkbox"/>	5547665	A	AMC21962		782	155.00	2017;\$1553642539	3642539	PAULINEB		<input type="checkbox"/>								2319771	37975.00	8/29/2016 18:13			
18	<input type="checkbox"/>	5547666	A	AMC21963		782	155.00	2017;\$1553642539	3642539	PAULINEB		<input type="checkbox"/>								2319771	37975.00	8/29/2016 18:13			
19	<input type="checkbox"/>	5547667	A	AMC21964		782	155.00	2017;\$1553642539	3642539	PAULINEB		<input type="checkbox"/>								2319771	37975.00	8/29/2016 18:13			
20	<input type="checkbox"/>	5547668	A	AMC21966		782	155.00	2017;\$1553642539	3642539	PAULINEB		<input type="checkbox"/>								2319771	37975.00	8/29/2016 18:14			

**DEPARTMENT OF THE INTERIOR
BUREAU OF LAND MANAGEMENT
MINING CLAIMS**

COPY

MC Maintenance Fees Paid Through the BLM Pay Portal

CBS Receipt: 3380462

Agency Tracking ID: 1440791784

Assessment Year: 2016

Number of BLM Serial Nr: 128

Paid On : 08/28/2015

Total Amount Paid: \$19,840.00

Claim Name	BLM Serial No	Lead File No	Case Type	Amount Paid
ALPHA #1	AMC21945	AMC21945	384101	\$155.00
ALPHA #2	AMC21946	AMC21945		\$155.00
ALPHA #3	AMC21947	AMC21945		\$155.00
ALPHA #4	AMC21948	AMC21945		\$155.00
ALPHA #6	AMC21950	AMC21945		\$155.00
ALPHA #7	AMC21951	AMC21945		\$155.00
ALPHA #8	AMC21952	AMC21945		\$155.00
ALPHA #9	AMC21953	AMC21945		\$155.00
ALPHA #10	AMC21954	AMC21945		\$155.00
ALPHA #11	AMC21955	AMC21945		\$155.00
ALPHA #12	AMC21956	AMC21945		\$155.00
ALPHA #13	AMC21957	AMC21945		\$155.00
ALPHA #15	AMC21959	AMC21945		\$155.00
ALPHA #16	AMC21960	AMC21945		\$155.00
ALPHA #17	AMC21961	AMC21945		\$155.00
ALPHA #18	AMC21962	AMC21945		\$155.00
ALPHA #19	AMC21963	AMC21945		\$155.00
ALPHA #20	AMC21964	AMC21945		\$155.00
ALPHA #22	AMC21966	AMC21945		\$155.00
ALPHA #23	AMC21967	AMC21945		\$155.00
ALPHA #24	AMC21968	AMC21945		\$155.00
ALPHA #25	AMC21969	AMC21945		\$155.00
ALPHA #26	AMC21970	AMC21945		\$155.00
ALPHA #31	AMC21975	AMC21945		\$155.00
ALPHA #32	AMC21976	AMC21945		\$155.00
ALPHA #33	AMC21977	AMC21945		\$155.00
ALPHA #36	AMC21980	AMC21945		\$155.00
ALPHA #37	AMC21981	AMC21945		\$155.00
ALPHA #38	AMC21982	AMC21945		\$155.00
ALPHA #39	AMC21983	AMC21945		\$155.00
ALPHA #40	AMC21984	AMC21945		\$155.00
ALPHA #45	AMC21989	AMC21945		\$155.00
ALPHA #46	AMC21990	AMC21945		\$155.00
ALPHA #49	AMC21991	AMC21945		\$155.00

2015 NOV 23 P 2:23

NO WARRANTY IS MADE BY BLM FOR USE OF THE DATA FOR PURPOSES NOT INTENDED BY BLM

RECEIVED

**DEPARTMENT OF THE INTERIOR
BUREAU OF LAND MANAGEMENT
MINING CLAIMS**

MC Maintenance Fees Paid Through the BLM Pay Portal

CBS Receipt: 3380462

Agency Tracking ID: 1440791784

Assessment Year: 2016

Number of BLM Serial Nr: 128

Paid On: 08/28/2015

Total Amount Paid: \$19,840.00

Claim Name	BLM Serial No	Lead File No	Case Type	Amount Paid
ALPHA #50	AMC21992	AMC21945		\$155.00
ALPHA #51	AMC21993	AMC21945		\$155.00
ALPHA 34 A	AMC324360	AMC324360		\$155.00
ALPHA 52 A	AMC324361	AMC324360		\$155.00
ALPHA 118	AMC326439	AMC326382		\$155.00
ALPHA 119	AMC326440	AMC326382		\$155.00
ALPHA 120	AMC326441	AMC326382		\$155.00
ALPHA 121	AMC326442	AMC326382		\$155.00
ALPHA 122	AMC326443	AMC326382		\$155.00
ALPHA 123	AMC326444	AMC326382		\$155.00
ALPHA 124	AMC326445	AMC326382		\$155.00
ALPHA 125	AMC326446	AMC326382		\$155.00
ALPHA 126	AMC326447	AMC326382		\$155.00
ALPHA 127	AMC326448	AMC326382		\$155.00
ALPHA 128	AMC326449	AMC326382		\$155.00
ALPHA 129	AMC326450	AMC326382		\$155.00
ALPHA 130	AMC326451	AMC326382		\$155.00
ALPHA 131	AMC326452	AMC326382		\$155.00
ALPHA 27	AMC340653	AMC340653		\$155.00
ALPHA 28	AMC340654	AMC340653		\$155.00
ALPHA 29	AMC340655	AMC340653		\$155.00
ALPHA 30	AMC340656	AMC340653		\$155.00
ALPHA 35	AMC340657	AMC340653		\$155.00
ALPHA 41	AMC340658	AMC340653		\$155.00
ALPHA 42	AMC340659	AMC340653		\$155.00
ALPHA 43	AMC340660	AMC340653		\$155.00
ALPHA 44	AMC340661	AMC340653		\$155.00
ALPHA 56	AMC340662	AMC340653		\$155.00
ALPHA 57	AMC340663	AMC340653		\$155.00
ALPHA 58	AMC340664	AMC340653		\$155.00
ALPHA 59	AMC340665	AMC340653		\$155.00
ALPHA 60	AMC340666	AMC340653		\$155.00
TALLSHIP 5-A	AMC341334	AMC341334		\$155.00
TALLSHIP 7-A	AMC341335	AMC341334		\$155.00

RECEIVED
2015 NOV 23 P 2:23

NO WARRANTY IS MADE BY BLM FOR USE OF THE DATA FOR PURPOSES NOT INTENDED BY BLM

RECEIVED

**DEPARTMENT OF THE INTERIOR
BUREAU OF LAND MANAGEMENT
MINING CLAIMS**

MC Maintenance Fees Paid Through the BLM Pay Portal

CBS Receipt: 3380462

Agency Tracking ID: 1440791784

Assessment Year: 2016

Number of BLM Serial Nr: 128

Paid On: 08/28/2015

Total Amount Paid: \$19,840.00

Claim Name	BLM Serial No	Lead File No	Case Type	Amount Paid
TALLSHIP 8-A	AMC341336	AMC341334		\$155.00
TALLSHIP 9-A	AMC341337	AMC341334		\$155.00
TALLSHIP 10-A	AMC341338	AMC341334		\$155.00
TALLSHIP B-1	AMC341339	AMC341334		\$155.00
TALLSHIP B-2	AMC341340	AMC341334		\$155.00
TALLSHIP B-3	AMC341341	AMC341334		\$155.00
TALLSHIP B-4	AMC341342	AMC341334		\$155.00
TALLSHIP B-5	AMC341343	AMC341334		\$155.00
TALLSHIP B-6	AMC341344	AMC341334		\$155.00
TALLSHIP B-7	AMC341345	AMC341334		\$155.00
TEX 11	AMC341346	AMC341334		\$155.00
TEX 13	AMC341347	AMC341334		\$155.00
TEX 16	AMC341348	AMC341334		\$155.00
TEX 18	AMC341349	AMC341334		\$155.00
TEX 29	AMC341350	AMC341334		\$155.00
TEX 30	AMC341351	AMC341334		\$155.00
TALLSHIP B10	AMC341968	AMC341966		\$155.00
PROSPECT 1	AMC341969	AMC341966		\$155.00
PROSPECT 2	AMC341970	AMC341966		\$155.00
PROSPECT 3	AMC341971	AMC341966		\$155.00
PROSPECT 4	AMC341972	AMC341966		\$155.00
PROSPECT 5	AMC341973	AMC341966		\$155.00
PROSPECT 6	AMC341974	AMC341966		\$155.00
PROSPECT 7A	AMC341975	AMC341966		\$155.00
PROSPECT 8A	AMC341976	AMC341966		\$155.00
PROSPECT 9	AMC341977	AMC341966		\$155.00
TEX 1	AMC341978	AMC341966		\$155.00
TEX 2	AMC341979	AMC341966		\$155.00
TEX 3	AMC341980	AMC341966		\$155.00
TEX 4	AMC341981	AMC341966		\$155.00
TEX 5	AMC341982	AMC341966		\$155.00
TEX 6	AMC341983	AMC341966		\$155.00
TEX 7	AMC341984	AMC341966		\$155.00
TEX 8	AMC341985	AMC341966		\$155.00

NO WARRANTY IS MADE BY BLM FOR USE OF THE DATA FOR PURPOSES NOT INTENDED BY BLM

2015 NOV 23 P 2:22

BLM AZ STATE OFFICE

**DEPARTMENT OF THE INTERIOR
BUREAU OF LAND MANAGEMENT
MINING CLAIMS**

MC Maintenance Fees Paid Through the BLM Pay Portal

CBS Receipt: 3380462

Agency Tracking ID: 1440791784

Assessment Year: 2016

Number of BLM Serial Nr: 128

Paid On : 08/28/2015

Total Amount Paid: \$19,840.00

Claim Name	BLM Serial No	Lead File No	Case Type	Amount Paid
TEX 9	AMC341986	AMC341966		\$155.00
TEX 10	AMC341987	AMC341966		\$155.00
TEX 12	AMC341988	AMC341966		\$155.00
TEX 14	AMC341989	AMC341966		\$155.00
TEX 15	AMC341990	AMC341966		\$155.00
TEX 17	AMC341991	AMC341966		\$155.00
TEX 19	AMC341992	AMC341966		\$155.00
TEX 20	AMC341993	AMC341966		\$155.00
TEX 21	AMC341994	AMC341966		\$155.00
TEX 22	AMC341995	AMC341966		\$155.00
TEX 23	AMC341996	AMC341966		\$155.00
TEX 24	AMC341997	AMC341966		\$155.00
TEX 25	AMC341998	AMC341966		\$155.00
TEX 26	AMC341999	AMC341966		\$155.00
TEX 27	AMC342000	AMC341966		\$155.00
TEX 28	AMC342001	AMC341966		\$155.00
TALLSHIP B-8	AMC351062	AMC351062		\$155.00
TALLSHIP B-9	AMC351063	AMC351062		\$155.00
ALPHA #5A	AMC351064	AMC351062		\$155.00
TALLSHIP #C-1	AMC73414	AMC73353		\$155.00
TALLSHIP #C-2	AMC73415	AMC73353		\$155.00
TALLSHIP #C-3	AMC73416	AMC73353		\$155.00
TALLSHIP #C-4	AMC73417	AMC73353		\$155.00
TALLSHIP #C-5	AMC73418	AMC73353		\$155.00
TALLSHIP #C-6	AMC73419	AMC73353		\$155.00
TALLSHIP #C-7	AMC73420	AMC73353		\$155.00

ARIZONA, ARIZONA

2015 NOV 23 P 2:22

RECEIVED
BLM AZ STATE OFFICE

NO WARRANTY IS MADE BY BLM FOR USE OF THE DATA FOR PURPOSES NOT INTENDED BY BLM

Run Date: 09/08/15

Run Time: 09:20 AM

**DEPARTMENT OF THE INTERIOR
BUREAU OF LAND MANAGEMENT
MINING CLAIMS**

MC Maintenance Fees Paid Through the BLM Pay Portal

CBS Receipt: 3380462

Printed For Lead File # **AMC21945**

Agency Tracking ID: 1440791784

Number of BLM Serial Nr: 128

Assessment Year: 2016

Paid On: 08/28/2015

Total Amount Paid: \$19,840.00

Claim Name	BLM Serial No	Lead File No	Amount Paid
ALPHA #1	AMC21945	AMC21945	\$155.00
ALPHA #2	AMC21946	AMC21945	\$155.00
ALPHA #3	AMC21947	AMC21945	\$155.00
ALPHA #4	AMC21948	AMC21945	\$155.00
ALPHA #6	AMC21950	AMC21945	\$155.00
ALPHA #7	AMC21951	AMC21945	\$155.00
ALPHA #8	AMC21952	AMC21945	\$155.00
ALPHA #9	AMC21953	AMC21945	\$155.00
ALPHA #10	AMC21954	AMC21945	\$155.00
ALPHA #11	AMC21955	AMC21945	\$155.00
ALPHA #12	AMC21956	AMC21945	\$155.00
ALPHA #13	AMC21957	AMC21945	\$155.00
ALPHA #15	AMC21959	AMC21945	\$155.00
ALPHA #16	AMC21960	AMC21945	\$155.00
ALPHA #17	AMC21961	AMC21945	\$155.00
ALPHA #18	AMC21962	AMC21945	\$155.00
ALPHA #19	AMC21963	AMC21945	\$155.00
ALPHA #20	AMC21964	AMC21945	\$155.00
ALPHA #22	AMC21966	AMC21945	\$155.00
ALPHA #23	AMC21967	AMC21945	\$155.00
ALPHA #24	AMC21968	AMC21945	\$155.00
ALPHA #25	AMC21969	AMC21945	\$155.00
ALPHA #26	AMC21970	AMC21945	\$155.00
ALPHA #31	AMC21975	AMC21945	\$155.00
ALPHA #32	AMC21976	AMC21945	\$155.00
ALPHA #33	AMC21977	AMC21945	\$155.00
ALPHA #36	AMC21980	AMC21945	\$155.00
ALPHA #37	AMC21981	AMC21945	\$155.00
ALPHA #38	AMC21982	AMC21945	\$155.00
ALPHA #39	AMC21983	AMC21945	\$155.00
ALPHA #40	AMC21984	AMC21945	\$155.00
ALPHA #45	AMC21989	AMC21945	\$155.00
ALPHA #46	AMC21990	AMC21945	\$155.00
ALPHA #49	AMC21991	AMC21945	\$155.00
ALPHA #50	AMC21992	AMC21945	\$155.00
ALPHA #51	AMC21993	AMC21945	\$155.00

NO WARRANTY IS MADE BY BLM FOR USE OF THE DATA FOR PURPOSES NOT INTENDED BY BLM

**DEPARTMENT OF THE INTERIOR
BUREAU OF LAND MANAGEMENT
MINING CLAIMS**

MC Maintenance Fees Paid Through the BLM Pay Portal

Claim Name	BLM Serial No	Lead File No	Amount Paid
ALPHA 34 A	AMC324360	AMC324360	\$155.00
ALPHA 52 A	AMC324361	AMC324360	\$155.00
ALPHA 118	AMC326439	AMC326382	\$155.00
ALPHA 119	AMC326440	AMC326382	\$155.00
ALPHA 120	AMC326441	AMC326382	\$155.00
ALPHA 121	AMC326442	AMC326382	\$155.00
ALPHA 122	AMC326443	AMC326382	\$155.00
ALPHA 123	AMC326444	AMC326382	\$155.00
ALPHA 124	AMC326445	AMC326382	\$155.00
ALPHA 125	AMC326446	AMC326382	\$155.00
ALPHA 126	AMC326447	AMC326382	\$155.00
ALPHA 127	AMC326448	AMC326382	\$155.00
ALPHA 128	AMC326449	AMC326382	\$155.00
ALPHA 129	AMC326450	AMC326382	\$155.00
ALPHA 130	AMC326451	AMC326382	\$155.00
ALPHA 131	AMC326452	AMC326382	\$155.00
ALPHA 27	AMC340653	AMC340653	\$155.00
ALPHA 28	AMC340654	AMC340653	\$155.00
ALPHA 29	AMC340655	AMC340653	\$155.00
ALPHA 30	AMC340656	AMC340653	\$155.00
ALPHA 35	AMC340657	AMC340653	\$155.00
ALPHA 41	AMC340658	AMC340653	\$155.00
ALPHA 42	AMC340659	AMC340653	\$155.00
ALPHA 43	AMC340660	AMC340653	\$155.00
ALPHA 44	AMC340661	AMC340653	\$155.00
ALPHA 56	AMC340662	AMC340653	\$155.00
ALPHA 57	AMC340663	AMC340653	\$155.00
ALPHA 58	AMC340664	AMC340653	\$155.00
ALPHA 59	AMC340665	AMC340653	\$155.00
ALPHA 60	AMC340666	AMC340653	\$155.00
TALLSHIP 5-A	AMC341334	AMC341334	\$155.00
TALLSHIP 7-A	AMC341335	AMC341334	\$155.00
TALLSHIP 8-A	AMC341336	AMC341334	\$155.00
TALLSHIP 9-A	AMC341337	AMC341334	\$155.00
TALLSHIP 10-A	AMC341338	AMC341334	\$155.00
TALLSHIP B-1	AMC341339	AMC341334	\$155.00
TALLSHIP B-2	AMC341340	AMC341334	\$155.00
TALLSHIP B-3	AMC341341	AMC341334	\$155.00
TALLSHIP B-4	AMC341342	AMC341334	\$155.00
TALLSHIP B-5	AMC341343	AMC341334	\$155.00
TALLSHIP B-6	AMC341344	AMC341334	\$155.00

NO WARRANTY IS MADE BY BLM FOR USE OF THE DATA FOR PURPOSES NOT INTENDED BY BLM

**DEPARTMENT OF THE INTERIOR
BUREAU OF LAND MANAGEMENT
MINING CLAIMS**

MC Maintenance Fees Paid Through the BLM Pay Portal

Claim Name	BLM Serial No	Lead File No	Amount Paid
TALLSHIP B-7	AMC341345	AMC341334	\$155.00
TEX 11	AMC341346	AMC341334	\$155.00
TEX 13	AMC341347	AMC341334	\$155.00
TEX 16	AMC341348	AMC341334	\$155.00
TEX 18	AMC341349	AMC341334	\$155.00
TEX 29	AMC341350	AMC341334	\$155.00
TEX 30	AMC341351	AMC341334	\$155.00
TALLSHIP B10	AMC341968	AMC341966	\$155.00
PROSPECT 1	AMC341969	AMC341966	\$155.00
PROSPECT 2	AMC341970	AMC341966	\$155.00
PROSPECT 3	AMC341971	AMC341966	\$155.00
PROSPECT 4	AMC341972	AMC341966	\$155.00
PROSPECT 5	AMC341973	AMC341966	\$155.00
PROSPECT 6	AMC341974	AMC341966	\$155.00
PROSPECT 7A	AMC341975	AMC341966	\$155.00
PROSPECT 8A	AMC341976	AMC341966	\$155.00
PROSPECT 9	AMC341977	AMC341966	\$155.00
TEX 1	AMC341978	AMC341966	\$155.00
TEX 2	AMC341979	AMC341966	\$155.00
TEX 3	AMC341980	AMC341966	\$155.00
TEX 4	AMC341981	AMC341966	\$155.00
TEX 5	AMC341982	AMC341966	\$155.00
TEX 6	AMC341983	AMC341966	\$155.00
TEX 7	AMC341984	AMC341966	\$155.00
TEX 8	AMC341985	AMC341966	\$155.00
TEX 9	AMC341986	AMC341966	\$155.00
TEX 10	AMC341987	AMC341966	\$155.00
TEX 12	AMC341988	AMC341966	\$155.00
TEX 14	AMC341989	AMC341966	\$155.00
TEX 15	AMC341990	AMC341966	\$155.00
TEX 17	AMC341991	AMC341966	\$155.00
TEX 19	AMC341992	AMC341966	\$155.00
TEX 20	AMC341993	AMC341966	\$155.00
TEX 21	AMC341994	AMC341966	\$155.00
TEX 22	AMC341995	AMC341966	\$155.00
TEX 23	AMC341996	AMC341966	\$155.00
TEX 24	AMC341997	AMC341966	\$155.00
TEX 25	AMC341998	AMC341966	\$155.00
TEX 26	AMC341999	AMC341966	\$155.00
TEX 27	AMC342000	AMC341966	\$155.00
TEX 28	AMC342001	AMC341966	\$155.00

NO WARRANTY IS MADE BY BLM FOR USE OF THE DATA FOR PURPOSES NOT INTENDED BY BLM

**DEPARTMENT OF THE INTERIOR
BUREAU OF LAND MANAGEMENT
MINING CLAIMS**

MC Maintenance Fees Paid Through the BLM Pay Portal

Claim Name	BLM Serial No	Lead File No	Amount Paid
TALLSHIP B-8	AMC351062	AMC351062	\$155.00
TALLSHIP B-9	AMC351063	AMC351062	\$155.00
ALPHA #5A	AMC351064	AMC351062	\$155.00
TALLSHIP #C-1	AMC73414	AMC73353	\$155.00
TALLSHIP #C-2	AMC73415	AMC73353	\$155.00
TALLSHIP #C-3	AMC73416	AMC73353	\$155.00
TALLSHIP #C-4	AMC73417	AMC73353	\$155.00
TALLSHIP #C-5	AMC73418	AMC73353	\$155.00
TALLSHIP #C-6	AMC73419	AMC73353	\$155.00
TALLSHIP #C-7	AMC73420	AMC73353	\$155.00

United States Department of the Interior
 Bureau of Land Management
 BUSINESS & SUPPORT SVCS DIV
 ONE N CENTRAL AVE SUITE 800
 PHOENIX, AZ 85004 -4427
 Phone: (602) 417-9200

Receipt

No: 3380462

Transaction #: 3478745	
Date of Transaction: 08/28/2015	
CUSTOMER:	
STEPHEN TWYEROULD 5301 E OSBORN RD PHOENIX, AZ 85018 US	

LINE #	QTY	DESCRIPTION	REMARKS	UNIT PRICE	TOTAL
1	1.00	LOCATABLE MINERALS / MINING CLAIMS- NOT NEW-UNADJUD, ONE AUTH NO. ONLY / MINING CLAIM MONEY RECEIVED CASES: AMC21955/\$19840.00		- n/a -	19840.00
TOTAL:					\$19,840.00

PAYMENT INFORMATION			
NOTE: Items will appear on credit card statement as "BLM O Mining Claim".			
1	AMOUNT:	19840.00	POSTMARKED: N/A
	TYPE:	CREDIT CARD	RECEIVED: 08/28/2015
	NAME:	STEPHEN TWYEROULD 5301 E OSBORN RD PHOENIX AZ 85018 US	
	CARD NO:	XXXXXXXXXXXX1017	AUTH CODE: 165243
	NAME ON CARD:	STEPHEN TWYEROULD	
	EXPIRES:	01/2020	
	SIGNATURE:		

REMARKS

This receipt was generated by the automated BLM Collections and Billing System and is a paper representation of a portion of the official electronic record contained therein.

United States Department of the Interior
Bureau of Land Management
 LANDS/RECREATION & PLANNING
 ONE N CENTRAL AVE
 PHOENIX, AZ 85004 -2203
 Phone: 602-417-9200

Receipt

No:

3107624

21945
 324360
 326382
 340653
 341334
 341 966
 351 062
 73353

Transaction #: 3199274
 Date of Transaction: 08/21/2014

CUSTOMER:

DELTA EXPLORATION HOLDINGS, LLC
 3950 W WOODRIDGE DR
 GLENDALE, AZ 85308-4127 US

2014-14858
 Page 1 of 7
 Requested By: North Star Jfk Inc
 Christine Rhodes - Recorder
 Cochise County, AZ
 08-25-2014 04:22 PM Recording Fee \$12.00

LINE #	QTY	DESCRIPTION	REMARKS	UNIT PRICE	TOTAL
1	1.00	LOCATABLE MINERALS / MINING CLAIMS-NOT NEW-UNADJUD, ONE AUTH NO. ONLY / MINING CLAIM MONEY RECEIVED CASES: AMC21945/\$19840.00	MAINT FEE PYMNT (128) 2015	- n/a -	19840.00
TOTAL:					\$19,840.00

PAYMENT INFORMATION					
1	AMOUNT:	19840.00	POSTMARKED:	N/A	
	TYPE:	CHECK	RECEIVED:	08/21/2014	
	CHECK NO:	194			
	NAME:	TWYEROULD, STEPHEN C 3950 W WOODRIDGE DR GLENDALE AZ 85308-4127 US			

REMARKS

This receipt was generated by the automated BLM Collections and Billing System and is a paper representation of a portion of the official electronic record contained therein.

RECEIVED
 BLM AZ STATE OFFICE
 2014 SEP - 2 P 2:36
 PHOENIX, ARIZONA

DELTA EXPLORATION HOLDINGS L.L.C.

MINERAL EXPLORATION - LAND DEVELOPMENT - WATER MANAGEMENT

August 20, 2014

Bureau of Land Management
Arizona State Office
222 N. Central Avenue
Phoenix, AZ 85004-2203

RECEIVED
BLM AZ STATE OFFICE
2014 AUG 21 A 9:32
PHOENIX, AZ

Re: The year of 2015

Maintenance Fees for Lode Mining Claims

Dear Sir:

Enclosed please find a notice of payment of the year 2015 maintenance fees along with "Exhibit A" listing 128 claims in the amount of \$19,840.


Please return to me a BLM date-stamped original along with receipts so that I can record the notice in the County Recorders office.

Return to: Delta Exploration Holdings, L.L.C.
Attn: Kevin Sullivan
3950 West Woodridge Drive
Glendale, Arizona 85308


RECEIVED
BLM AZ STATE OFFICE
2014 SEP 2 P 2:36
PHOENIX, ARIZONA

Please call on (602) 818 6888 prior to August 28, 2014 if you have any questions

Sincerely,



Kevin Sullivan
Manager
Delta Exploration Holdings L.L.C.

NO. OF CLAIMS 128
AMOUNT \$19,840.00
RECEIPT NO. 3101624
INIT. 

** BLM-ASO**

DELTA EXPLORATION HOLDINGS L.L.C.

MINERAL EXPLORATION - LAND DEVELOPMENT - WATER MANAGEMENT

August 20, 2014

Bureau of Land Management
Arizona State Office
222 N. Central Avenue
Phoenix, AZ 85004-2203

RECEIVED
B.L.M. AZ STATE OFFICE
2014 AUG 21 A 9:32
PHOENIX, AZ

Re: Payment of Annual Maintenance Fee 2015
Tex, Prospect, Tallships and Alpha Claims AMC et al.

Gentlemen:

This will serve as notice that Kevin Sullivan, whose address for the purposes of this filing, is 3950 West Woodridge Drive, Glendale, Arizona, is the manager of Delta Exploration Holdings L.L.C., and intends to hold the mining claims described in Exhibit A attached hereto for the assessment year ending at 12 o'clock, noon, on September 1, 2015 by payment of the annual maintenance fees of \$155 per claim. Payment of such amount is made herewith for such assessment year for each of the claims the name and BLM Serial number of which, and the book and page or index number of recording of the location notice in the official records of Cochise County, Arizona, of which is set forth on Exhibit A attached hereto and by this reference incorporated herein,

Kevin Sullivan
Kevin Sullivan, Manager
Delta Exploration Holdings, L.L.C.

RECEIVED
BLM AZ STATE OFFICE
SEP - 2 P 2:36
PHOENIX, ARIZONA

State of Arizona)
County of Maricopa) ss

The foregoing instrument was acknowledged before me on 08-20-2014
by Kevin Sullivan.

Michael J Garcia
Notary Public

My commission expires:

10-03-2017




Exhibit A
Delta Exploration Holdings L.L.C

CLAIM NAME AND NUMBER	BLM Serial #	COCHISE COUNTY RECEPTION NUMBER OR BOOK / PAGE		TOWNSHIP, RANGE SECTION*		
				Mr Twn	Rng	Sec
ALPHA #1	21945	523	351	14	0160S	0220E 025
ALPHA #2	21946	523	352	14	0160S	0220E 025
ALPHA #3	21947	523	353	14	0160S	0220E 025
ALPHA #4	21948	523	354	14	0160S	0220E 025
ALPHA #5A	351064	990100578		14	0160S	0220E 025
ALPHA #6	21950	523	356	14	0160S	0220E 024
ALPHA #7	21951	523	357	14	0160S	0220E 024
ALPHA #8	21952	523	358	14	0160S	0220E 024
ALPHA #9	21953	523	359	14	0160S	0220E 024
ALPHA #10	21954	523	360	14	0160S	0220E 024
ALPHA #11	21955	523	361	14	0160S	0220E 024
ALPHA #12	21956	523	362	14	0160S	0220E 024
ALPHA #13	21957	523	363	14	0160S	0220E 024
ALPHA #15	21959	523	365	14	0160S	0220E 024
ALPHA #16	21960	523	366	14	0160S	0220E 024
ALPHA #17	21961	523	367	14	0160S	0220E 024
ALPHA #18	21962	523	400	14	0160S	0220E 024
ALPHA #19	21963	523	368	14	0160S	0220E 024
ALPHA #20	21964	523	369	14	0160S	0220E 024
ALPHA #22	21966	523	371	14	0160S	0220E 026
ALPHA #23	21967	523	372	14	0160S	0220E 026
ALPHA #24	21968	523	373	14	0160S	0220E 023
ALPHA #25	21969	523	374	14	0160S	0220E 023
ALPHA #26	21970	523	375	14	0160S	0220E 023
ALPHA #31	21975	523	381	14	0160S	0220E 023
ALPHA #32	21976	523	382	14	0160S	0220E 023
ALPHA #33	21977	523	383	14	0160S	0220E 023
ALPHA 34 A	324360	920820585		14	0160S	0220E 023
ALPHA #36	21980	523	686	14	0160S	0220E 023
ALPHA #37	21981	523	387	14	0160S	0220E 023
ALPHA #38	21982	523	388	14	0160S	0220E 023
ALPHA #39	21983	523	389	14	0160S	0220E 025
ALPHA #40	21984	523	390	14	0160S	0220E 025
ALPHA #45	21989	523	395	14	0160S	0220E 025
ALPHA #46	21990	523	396	14	0160S	0220E 025
ALPHA #49	21991	523	397	14	0160S	0220E 025
ALPHA #50	21992	523	398	14	0160S	0220E 025
ALPHA #51	21993	523	399	14	0160S	0220E 025
ALPHA 52 A	324361	920820587		14	0160S	0220E 026

TOTAL CLAIMS THIS PAGE

*some claims may extend into adjacent Townships, Ranges or Sections

39

RECEIVED
BLM AZ STATE OFFICE

RECEIVED
BLM AZ STATE OFFICE
2014 AUG 21 A 9:32
DENIX, AZ

Exhibit A (continued)

CLAIM NAME AND NUMBER	BLM Serial #	COCHISE COUNTY RECEPTION NUMBER OR BOOK / PAGE		TOWNSHIP, RANGE SECTION*		
				Mr Twn	Rng	Sec
ALPHA 118	326439	9340	8754	14	0160S	0220E 001
ALPHA 119	326440	9340	8755	14	0160S	0220E 001
ALPHA 120	326441	9340	8756	14	0160S	0220E 001
ALPHA 121	326442	9340	8757	14	0160S	0220E 001
ALPHA 122	326443	9340	8758	14	0160S	0220E 001
ALPHA 123	326444	9340	8759	14	0160S	0220E 001
ALPHA 124	326445	9340	8760	14	0160S	0220E 001
ALPHA 125	326446	9340	8761	14	0160S	0220E 011
ALPHA 126	326447	9340	8762	14	0160S	0220E 011
ALPHA 127	326448	9340	8763	14	0160S	0220E 011
ALPHA 128	326449	9340	8764	14	0160S	0220E 013
ALPHA 129	326450	9340	8765	14	0160S	0220E 013
ALPHA 130	326451	9340	8766	14	0160S	0220E 013
ALPHA 131	326452	9340	8767	14	0160S	0220E 013
ALPHA 27	340653	960617174		14	0160S	0220E 023
ALPHA 28	340654	960617175		14	0160S	0220E 023
ALPHA 29	340655	960617176		14	0160S	0220E 023
ALPHA 30	340656	960617177		14	0160S	0220E 023
ALPHA 35	340657	960617178		14	0160S	0220E 023
ALPHA 41	340658	960617179		14	0160S	0220E 023
ALPHA 42	340659	960617180		14	0160S	0220E 023
ALPHA 43	340660	960617181		14	0160S	0220E 023
ALPHA 44	340661	960617182		14	0160S	0220E 023
ALPHA 56	340662	960617183		14	0160S	0220E 023
ALPHA 57	340663	960617184		14	0160S	0220E 023
ALPHA 58	340664	960617185		14	0160S	0220E 023
ALPHA 59	340665	960617186		14	0160S	0220E 023
ALPHA 60	340666	960617187		14	0160S	0220E 023

TOTAL CLAIMS THIS PAGE

28

*some claims may extend into adjacent Townships, Ranges or Sections

RECEIVED
BLM AZ STATE OFFICE

RECEIVED
BLM AZ STATE OFFICE
2014 AUG 21 A 9:32
PHOENIX, AZ

Exhibit A (continued)

CLAIM NAME AND NUMBER	BLM Serial #	COCHISE COUNTY RECEPTION NUMBER OR BOOK / PAGE		TOWNSHIP, RANGE SECTION* Mr Twn Rng Sec		
		TALLSHIP 5-A	341334	96-0923783		14
TALLSHIP 7-A	341335	96-0923784		14	0160S	0220E 013
TALLSHIP 8-A	341336	96-0923785		14	0160S	0220E 013
TALLSHIP 9-A	341337	96-0923786		14	0160S	0220E 012
TALLSHIP 10-A	341338	96-0923787		14	0160S	0220E 012
TALLSHIP B-1	341339	96-0923788		14	0160S	0220E 012
TALLSHIP B-2	341340	96-0923789		14	0160S	0220E 012
TALLSHIP B-3	341341	96-0923790		14	0160S	0220E 012
TALLSHIP B-4	341342	96-0923791		14	0160S	0220E 012
TALLSHIP B-5	341343	96-0923792		14	0160S	0220E 012
TALLSHIP B-6	341344	96-0923793		14	0160S	0220E 013
TALLSHIP B-7	341345	96-0923794		14	0160S	0220E 013
TALLSHIP B-8	351062	99-0100579		14	0160S	0220E 013
TALLSHIP B-9	351063	99-0100580		14	0160S	0220E 013
TALLSHIP B10	341968	96-1028711		14	0160S	0220E 013
TALLSHIP #C-1	73414	1125	441	14	0160S	0220E 013
TALLSHIP #C-2	73415	1125	443	14	0160S	0220E 024
TALLSHIP #C-3	73416	1125	445	14	0160S	0220E 013
TALLSHIP #C-4	73417	1125	447	14	0160S	0220E 024
TALLSHIP #C-5	73418	1125	449	14	0160S	0220E 013
TALLSHIP #C-6	73419	1125	451	14	0160S	0220E 024
TALLSHIP #C-7	73420	1125	453	14	0160S	0220E 013
PROSPECT 1	341969	96-1028712		14	0150S	0220E 035
PROSPECT 2	341970	96-1028713		14	0150S	0220E 035
PROSPECT 3	341971	96-1028714		14	0150S	0220E 035
PROSPECT 4	341972	96-1028715		14	0150S	0220E 035
PROSPECT 5	341973	96-1028716		14	0150S	0220E 035
PROSPECT 6	341974	96-1028717		14	0150S	0220E 035
PROSPECT 7A	341975	96-1028718		14	0150S	0220E 035
PROSPECT 8A	341976	96-1028719		14	0150S	0220E 035
PROSPECT 9	341977	96-1028720		14	0150S	0220E 035

TOTAL CLAIMS THIS PAGE

*some claims may extend into adjacent Townships, Ranges or Sections

31

PHOENIX, AZ

2014 AUG 21 A 9:32

RECEIVED
BLM AZ STATE OFFICE

RECEIVED
BLM AZ STATE OFFICE

Exhibit A (continued)

CLAIM NAME AND NUMBER	BLM Serial #	COCHISE COUNTY	TOWNSHIP, RANGE
		RECEPTION NUMBER OR BOOK / PAGE	SECTION*
		Mr	Twn Rng Sec
TEX 1	341978	96-1028721	14 0150S 0230E 031
TEX 2	341979	96-1028722	14 0160S 0220E 001
TEX 3	341980	96-1028723	14 0150S 0230E 031
TEX 4	341981	96-1028724	14 0160S 0230E 006
TEX 5	341982	96-1028725	14 0150S 0230E 031
TEX 6	341983	96-1028726	14 0160S 0230E 006
TEX 7	341984	96-1028727	14 0150S 0230E 031
TEX 8	341985	96-1028728	14 0160S 0230E 006
TEX 9	341986	96-1028729	14 0150S 0230E 031
TEX 10	341987	96-1028730	14 0160S 0230E 006
TEX 11	341346	96-0923777	14 0150S 0230E 031
TEX 12	341988	96-1028731	14 0160S 0230E 006
TEX 13	341347	96-0923788	14 0160S 0230E 006
TEX 14	341989	96-1028732	14 0160S 0230E 005
TEX 15	341990	96-1028733	14 0160S 0220E 001
TEX 16	341348	96-0923779	14 0160S 0220E 001
TEX 17	341991	96-1028734	14 0160S 0230E 006
TEX 18	341349	96-0923780	14 0160S 0230E 006
TEX 19	341992	96-1028735	14 0160S 0230E 006
TEX 20	341993	96-1028736	14 0160S 0230E 006
TEX 21	341994	96-1028737	14 0160S 0230E 006
TEX 22	341995	96-1028738	14 0160S 0230E 006
TEX 23	341996	96-1028739	14 0160S 0230E 006
TEX 24	341997	96-1028740	14 0160S 0230E 006
TEX 25	341998	96-1028741	14 0160S 0230E 006
TEX 26	341999	96-1028742	14 0160S 0230E 006
TEX 27	342000	96-1028743	14 0160S 0230E 005
TEX 28	342001	96-1028744	14 0160S 0230E 005
TEX 29	341350	96-0923781	14 0160S 0230E 006
TEX 30	341351	96-0923782	14 0150S 0230E 031

TOTAL CLAIMS THIS PAGE

30

*some claims may extend into adjacent Townships, Ranges or Sections

TOTAL CLAIMS FOR EXHIBIT A

128

RECEIVED
BLM AZ STATE OFFICE

2014 SEP - 2 P 2:36
PHOENIX, AZ

RECEIVED
BLM AZ STATE OFFICE
2014 AUG 21 A 9:32
PHOENIX, AZ



CHRISTINE RHODES
 Cochise County Recorder
 1415 Melody Ln. Bldg. B
 Bisbee, Arizona 85603

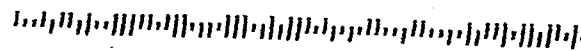
RECEIVED
 PLM AZ STATE

2014 SEP -2 P


PHOENIX, ARIZONA

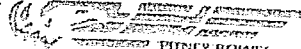
Lands/Recreation & Planning
 One N Central Ave
 Phoenix, AZ 85004-2203

8500484414 0041



FIRST CLASS



UNITED STATES POSTAGE

 PINNEY BOWES
 02 1A \$ 00.590
 0004633840 AUG 29 2014
 MAILED FROM ZIP CODE 85603



DELTA EXPLORATION HOLDINGS L.L.C.

MINERAL EXPLORATION - LAND DEVELOPMENT - WATER MANAGEMENT

Amc 21945

341334 324360
341966 326382
351062 340653
73353

RECEIVED
B.L.M. AZ STATE OFFICE
2014 AUG 21 A 9:32
PHOENIX, AZ

August 20, 2014

Bureau of Land Management
Arizona State Office
222 N. Central Avenue
Phoenix, AZ 85004-2203

Re: The year of 2015

Maintenance Fees for Lode Mining Claims

Dear Sir:

Enclosed please find a notice of payment of the year 2015 maintenance fees along with "Exhibit A" listing 128 claims in the amount of \$19,840.

Please return to me a BLM date-stamped original along with receipts so that I can record the notice in the County Recorders office.

Return to: Delta Exploration Holdings, L.L.C.
Attn: Kevin Sullivan
3950 West Woodridge Drive
Glendale, Arizona 85308

Please call on (602) 818 6888 prior to August 28, 2014 if you have any questions.

Sincerely,



Kevin Sullivan
Manager
Delta Exploration Holdings L.L.C.

NO. OF CLAIMS 128
AMOUNT \$19,840.00
RECEIPT NO. 3107624
INIT. AS
** BLM-ASO**

ENTERED
AUG 22 2014
BY: RAM

DELTA EXPLORATION HOLDINGS L.L.C.

MINERAL EXPLORATION – LAND DEVELOPMENT – WATER MANAGEMENT

August 20, 2014

Bureau of Land Management
Arizona State Office
222 N. Central Avenue
Phoenix, AZ 85004-2203

RECEIVED
B.L.M. AZ STATE OFFICE
2014 AUG 21 A 9:32
PHOENIX, AZ

Re: Payment of Annual Maintenance Fee 2015
Tex, Prospect, Tallships and Alpha Claims AMC et al.

Gentlemen:

This will serve as notice that Kevin Sullivan, whose address for the purposes of this filing, is 3950 West Woodridge Drive, Glendale, Arizona, is the manager of Delta Exploration Holdings L.L.C., and intends to hold the mining claims described in Exhibit A attached hereto for the assessment year ending at 12 o'clock, noon, on September 1, 2015 by payment of the annual maintenance fees of \$155 per claim. Payment of such amount is made herewith for such assessment year for each of the claims the name and BLM Serial number of which, and the book and page or index number of recording of the location notice in the official records of Cochise County, Arizona, of which is set forth on Exhibit A attached hereto and by this reference incorporated herein,


Kevin Sullivan, Manager
Delta Exploration Holdings, L.L.C.

State of Arizona)
County of Maricopa) ss

The foregoing instrument was acknowledged before me on 08-20-2014
by Kevin Sullivan.


Notary Public

My commission expires:

10-03-2017




Exhibit A
Delta Exploration Holdings L.L.C

CLAIM NAME AND NUMBER	BLM Serial #	COCHISE COUNTY RECEPTION NUMBER		TOWNSHIP, RANGE SECTION*		
		OR BOOK / PAGE		Mr Twn	Rng	Sec
ALPHA #1	21945 ⁷	523	351	14	0160S 0220E	025
ALPHA #2	21946	523	352	14	0160S 0220E	025
ALPHA #3	21947	523	353	14	0160S 0220E	025
ALPHA #4	21948 _J	523	354	14	0160S 0220E	025
ALPHA #5A	351064 ⁻	990100578		14	0160S 0220E	025
ALPHA #6	21950 ⁷	523	356	14	0160S 0220E	024
ALPHA #7	21951	523	357	14	0160S 0220E	024
ALPHA #8	21952	523	358	14	0160S 0220E	024
ALPHA #9	21953	523	359	14	0160S 0220E	024
ALPHA #10	21954	523	360	14	0160S 0220E	024
ALPHA #11	21955	523	361	14	0160S 0220E	024
ALPHA #12	21956	523	362	14	0160S 0220E	024
ALPHA #13	21957 _J	523	363	14	0160S 0220E	024
ALPHA #15	21959 ⁷	523	365	14	0160S 0220E	024
ALPHA #16	21960	523	366	14	0160S 0220E	024
ALPHA #17	21961	523	367	14	0160S 0220E	024
ALPHA #18	21962	523	400	14	0160S 0220E	024
ALPHA #19	21963	523	368	14	0160S 0220E	024
ALPHA #20	21964 _J	523	369	14	0160S 0220E	024
ALPHA #22	21966 ⁷	523	371	14	0160S 0220E	026
ALPHA #23	21967	523	372	14	0160S 0220E	026
ALPHA #24	21968	523	373	14	0160S 0220E	023
ALPHA #25	21969	523	374	14	0160S 0220E	023
ALPHA #26	21970 _J	523	375	14	0160S 0220E	023
ALPHA #31	21975 ⁷	523	381	14	0160S 0220E	023
ALPHA #32	21976	523	382	14	0160S 0220E	023
ALPHA #33	21977 _J	523	383	14	0160S 0220E	023
ALPHA 34 A	324360 ⁻	920820585		14	0160S 0220E	023
ALPHA #36	21980 ⁷	523	686	14	0160S 0220E	025
ALPHA #37	21981	523	387	14	0160S 0220E	025
ALPHA #38	21982	523	388	14	0160S 0220E	025
ALPHA #39	21983	523	389	14	0160S 0220E	025
ALPHA #40	21984 _J	523	390	14	0160S 0220E	025
ALPHA #45	21989 ⁷	523	395	14	0160S 0220E	025
ALPHA #46	21990	523	396	14	0160S 0220E	025
ALPHA #49	21991	523	397	14	0160S 0220E	025
ALPHA #50	21992	523	398	14	0160S 0220E	025
ALPHA #51	21993 _J	523	399	14	0160S 0220E	025
ALPHA 52 A	324361 ⁻	920820587		14	0160S 0220E	026

TOTAL CLAIMS THIS PAGE

*some claims may extend into adjacent Townships, Ranges or Sections

39

RECEIVED
 BLM, AZ STATE OFFICE
 2014 AUG 21 A 9:32
 COCHISE COUNTY, AZ

Exhibit A (continued)

CLAIM NAME AND NUMBER	BLM Serial #	COCHISE COUNTY RECEPTION NUMBER		TOWNSHIP, RANGE SECTION*	
		OR BOOK / PAGE		Mr Twn	Rng Sec
ALPHA 118	326439 ¹	9340	8754	14	0160S 0220E 001
ALPHA 119	326440	9340	8755	14	0160S 0220E 001
ALPHA 120	326441	9340	8756	14	0160S 0220E 001
ALPHA 121	326442	9340	8757	14	0160S 0220E 001
ALPHA 122	326443	9340	8758	14	0160S 0220E 001
ALPHA 123	326444	9340	8759	14	0160S 0220E 001
ALPHA 124	326445	9340	8760	14	0160S 0220E 001
ALPHA 125	326446	9340	8761	14	0160S 0220E 011
ALPHA 126	326447	9340	8762	14	0160S 0220E 011
ALPHA 127	326448	9340	8763	14	0160S 0220E 011
ALPHA 128	326449	9340	8764	14	0160S 0220E 013
ALPHA 129	326450	9340	8765	14	0160S 0220E 013
ALPHA 130	326451	9340	8766	14	0160S 0220E 013
ALPHA 131	326452 ¹	9340	8767	14	0160S 0220E 013
ALPHA 27	340653 ¹	960617174		14	0160S 0220E 023
ALPHA 28	340654	960617175		14	0160S 0220E 023
ALPHA 29	340655	960617176		14	0160S 0220E 023
ALPHA 30	340656	960617177		14	0160S 0220E 023
ALPHA 35	340657	960617178		14	0160S 0220E 023
ALPHA 41	340658	960617179		14	0160S 0220E 023
ALPHA 42	340659	960617180		14	0160S 0220E 023
ALPHA 43	340660	960617181		14	0160S 0220E 023
ALPHA 44	340661	960617182		14	0160S 0220E 023
ALPHA 56	340662	960617183		14	0160S 0220E 023
ALPHA 57	340663	960617184		14	0160S 0220E 023
ALPHA 58	340664	960617185		14	0160S 0220E 023
ALPHA 59	340665	960617186		14	0160S 0220E 023
ALPHA 60	340666 ¹	960617187		14	0160S 0220E 023

TOTAL CLAIMS THIS PAGE

28

*some claims may extend into adjacent Townships, Ranges or Sections

RECEIVED
 BLM, AZ STATE OFFICE
 2014 AUG 21 A 9: 32
 PHOENIX, AZ

Exhibit A (continued)

CLAIM NAME AND NUMBER	BLM Serial #	COCHISE COUNTY RECEPTION NUMBER OR BOOK / PAGE		TOWNSHIP, RANGE SECTION*	
				Mr Twn	Rng Sec
TALLSHIP 5-A	341334 ⁷	96-0923783		14	0160S 0220E 013
TALLSHIP 7-A	341335	96-0923784		14	0160S 0220E 013
TALLSHIP 8-A	341336	96-0923785		14	0160S 0220E 013
TALLSHIP 9-A	341337	96-0923786		14	0160S 0220E 012
TALLSHIP 10-A	341338	96-0923787		14	0160S 0220E 012
TALLSHIP B-1	341339	96-0923788		14	0160S 0220E 012
TALLSHIP B-2	341340	96-0923789		14	0160S 0220E 012
TALLSHIP B-3	341341	96-0923790		14	0160S 0220E 012
TALLSHIP B-4	341342	96-0923791		14	0160S 0220E 012
TALLSHIP B-5	341343	96-0923792		14	0160S 0220E 012
TALLSHIP B-6	341344	96-0923793		14	0160S 0220E 013
TALLSHIP B-7	341345 _J	96-0923794		14	0160S 0220E 013
TALLSHIP B-8	351062 ⁷	99-0100579		14	0160S 0220E 013
TALLSHIP B-9	351063 _J	99-0100580		14	0160S 0220E 013
TALLSHIP B10	341968 [—]	96-1028711		14	0160S 0220E 013
TALLSHIP #C-1	73414 ⁷	1125	441	14	0160S 0220E 013
TALLSHIP #C-2	73415	1125	443	14	0160S 0220E 024
TALLSHIP #C-3	73416	1125	445	14	0160S 0220E 013
TALLSHIP #C-4	73417	1125	447	14	0160S 0220E 024
TALLSHIP #C-5	73418	1125	449	14	0160S 0220E 013
TALLSHIP #C-6	73419	1125	451	14	0160S 0220E 024
TALLSHIP #C-7	73420 _J	1125	453	14	0160S 0220E 013
PROSPECT 1	341969 ¹	96-1028712		14	0150S 0220E 035
PROSPECT 2	341970	96-1028713		14	0150S 0220E 035
PROSPECT 3	341971	96-1028714		14	0150S 0220E 035
PROSPECT 4	341972	96-1028715		14	0150S 0220E 035
PROSPECT 5	341973	96-1028716		14	0150S 0220E 035
PROSPECT 6	341974	96-1028717		14	0150S 0220E 035
PROSPECT 7A	341975	96-1028718		14	0150S 0220E 035
PROSPECT 8A	341976	96-1028719		14	0150S 0220E 035
PROSPECT 9	341977 _J	96-1028720		14	0150S 0220E 035

TOTAL CLAIMS THIS PAGE

*some claims may extend into adjacent Townships, Ranges or Sections

31

PHOENIX, AZ

2014 AUG 21 A 9: 32

RECEIVED
BLM AZ STATE OFFICE

Exhibit A (continued)

CLAIM NAME AND NUMBER	BLM Serial #	COCHISE COUNTY	TOWNSHIP, RANGE
		RECEPTION NUMBER OR BOOK / PAGE	SECTION* Mr Twn Rng Sec
TEX 1	341978 ⁷	96-1028721	14 0150S 0230E 031
TEX 2	341979	96-1028722	14 0160S 0220E 001
TEX 3	341980	96-1028723	14 0150S 0230E 031
TEX 4	341981	96-1028724	14 0160S 0230E 006
TEX 5	341982	96-1028725	14 0150S 0230E 031
TEX 6	341983	96-1028726	14 0160S 0230E 006
TEX 7	341984	96-1028727	14 0150S 0230E 031
TEX 8	341985	96-1028728	14 0160S 0230E 006
TEX 9	341986	96-1028729	14 0150S 0230E 031
TEX 10	341987 _J	96-1028730	14 0160S 0230E 006
TEX 11	341346 ⁻	96-0923777	14 0150S 0230E 031
TEX 12	341988 ⁻	96-1028731	14 0160S 0230E 006
TEX 13	341347 ⁻	96-0923788	14 0160S 0230E 006
TEX 14	341989 ⁷	96-1028732	14 0160S 0230E 005
TEX 15	341990 _J	96-1028733	14 0160S 0220E 001
TEX 16	341348 ⁻	96-0923779	14 0160S 0220E 001
TEX 17	341991 ⁻	96-1028734	14 0160S 0230E 006
TEX 18	341349 ⁻	96-0923780	14 0160S 0230E 006
TEX 19	341992 ⁷	96-1028735	14 0160S 0230E 006
TEX 20	341993	96-1028736	14 0160S 0230E 006
TEX 21	341994	96-1028737	14 0160S 0230E 006
TEX 22	341995	96-1028738	14 0160S 0230E 006
TEX 23	341996	96-1028739	14 0160S 0230E 006
TEX 24	341997	96-1028740	14 0160S 0230E 006
TEX 25	341998	96-1028741	14 0160S 0230E 006
TEX 26	341999	96-1028742	14 0160S 0230E 006
TEX 27	342000	96-1028743	14 0160S 0230E 005
TEX 28	342001 _J	96-1028744	14 0160S 0230E 005
TEX 29	341350 ⁷	96-0923781	14 0160S 0230E 006
TEX 30	341351 _J	96-0923782	14 0150S 0230E 031

TOTAL CLAIMS THIS PAGE

30

*some claims may extend into adjacent Townships, Ranges or Sections

TOTAL CLAIMS FOR EXHIBIT A

128

PHOENIX, AZ

2014 AUG 21 A 9: 32

RECEIVED
BLM, AZ STATE OFFICE

United States Department of the Interior
Bureau of Land Management
 LANDS/RECREATION & PLANNING
 ONE N CENTRAL AVE
 PHOENIX, AZ 85004 -2203
 Phone: 602-417-9200



Receipt

No: 3107624

Transaction #: 3199274	
Date of Transaction: 08/21/2014	
CUSTOMER:	
DELTA EXPLORATION HOLDINGS, LLC 3950 W WOODRIDGE DR GLENDALE, AZ 85308-4127 US	

LINE #	QTY	DESCRIPTION	REMARKS	UNIT PRICE	TOTAL
1	1.00	LOCATABLE MINERALS / MINING CLAIMS-NOT NEW-UNADJUD, ONE AUTH NO. ONLY / MINING CLAIM MONEY RECEIVED CASES: AMC21945/\$19840.00	MAINT FEE PYMNT (128) 2015	- n/a -	19840.00
TOTAL:					\$19,840.00

PAYMENT INFORMATION			
1	AMOUNT:	19840.00	POSTMARKED: N/A
	TYPE:	CHECK	RECEIVED: 08/21/2014
	CHECK NO:	194	
	NAME:	TWYEROULD, STEPHEN C 3950 W WOODRIDGE DR GLENDALE AZ 85308-4127 US	

REMARKS

This receipt was generated by the automated BLM Collections and Billing System and is a paper representation of a portion of the official electronic record contained therein.

DELTA EXPLORATION HOLDINGS L.L.C.

MINERAL EXPLORATION - LAND DEVELOPMENT - WATER MANAGEMENT

Amc 21945

341334 324360
341966 326382
351062 340653
73353

RECEIVED
BLM, AZ STATE OFFICE

2014 AUG 21 A 9:32

PHOENIX, AZ

August 20, 2014

Bureau of Land Management
Arizona State Office
222 N. Central Avenue
Phoenix, AZ 85004-2203

Re: The year of 2015

Maintenance Fees for Lode Mining Claims

Dear Sir:

Enclosed please find a notice of payment of the year 2015 maintenance fees along with "Exhibit A" listing 128 claims in the amount of \$19,840.

Please return to me a BLM date-stamped original along with receipts so that I can record the notice in the County Recorders office.

Return to: Delta Exploration Holdings, L.L.C.
Attn: Kevin Sullivan
3950 West Woodridge Drive
Glendale, Arizona 85308

Please call on (602) 818 6888 prior to August 28, 2014 if you have any questions.

Sincerely,

Kevin Sullivan
Manager
Delta Exploration Holdings L.L.C.

NO. OF CLAIMS 128
AMOUNT \$19,840.00
RECEIPT NO. 3101624
INIT. [Signature]

** BLM-ASO **

ENTERED
AUG 22 2014
BY: RAM

DELTA EXPLORATION HOLDINGS L.L.C.

MINERAL EXPLORATION - LAND DEVELOPMENT - WATER MANAGEMENT

August 20, 2014

Bureau of Land Management
Arizona State Office
222 N. Central Avenue
Phoenix, AZ 85004-2203

RECEIVED
BLM, AZ STATE OFFICE
2014 AUG 21 A 9:32
PHOENIX, AZ

Re: Payment of Annual Maintenance Fee 2015
Tex, Prospect, Tallships and Alpha Claims AMC et al.

Gentlemen:

This will serve as notice that Kevin Sullivan, whose address for the purposes of this filing, is 3950 West Woodridge Drive, Glendale, Arizona, is the manager of Delta Exploration Holdings L.L.C., and intends to hold the mining claims described in Exhibit A attached hereto for the assessment year ending at 12 o'clock, noon, on September 1, 2015 by payment of the annual maintenance fees of \$155 per claim. Payment of such amount is made herewith for such assessment year for each of the claims the name and BLM Serial number of which, and the book and page or index number of recording of the location notice in the official records of Cochise County, Arizona, of which is set forth on Exhibit A attached hereto and by this reference incorporated herein,


Kevin Sullivan, Manager
Delta Exploration Holdings, L.L.C.

State of Arizona)
County of Maricopa) ss

The foregoing instrument was acknowledged before me on 08-20-2014
by Kevin Sullivan.


Notary Public

My commission expires:

10-03-2017




Exhibit A
Delta Exploration Holdings L.L.C

CLAIM NAME AND NUMBER	BLM Serial #	COCHISE COUNTY RECEPTION NUMBER OR BOOK / PAGE		TOWNSHIP, RANGE SECTION*		
				Mr Twn	Rng	Sec
ALPHA #1	21945 ⁷	523	351	14	0160S 0220E	025
ALPHA #2	21946	523	352	14	0160S 0220E	025
ALPHA #3	21947	523	353	14	0160S 0220E	025
ALPHA #4	21948 _J	523	354	14	0160S 0220E	025
ALPHA #5A	351064 ⁻	990100578		14	0160S 0220E	025
ALPHA #6	21950 ⁷	523	356	14	0160S 0220E	024
ALPHA #7	21951	523	357	14	0160S 0220E	024
ALPHA #8	21952	523	358	14	0160S 0220E	024
ALPHA #9	21953	523	359	14	0160S 0220E	024
ALPHA #10	21954	523	360	14	0160S 0220E	024
ALPHA #11	21955	523	361	14	0160S 0220E	024
ALPHA #12	21956	523	362	14	0160S 0220E	024
ALPHA #13	21957 _J	523	363	14	0160S 0220E	024
ALPHA #15	21959 ⁷	523	365	14	0160S 0220E	024
ALPHA #16	21960	523	366	14	0160S 0220E	024
ALPHA #17	21961	523	367	14	0160S 0220E	024
ALPHA #18	21962	523	400	14	0160S 0220E	024
ALPHA #19	21963	523	368	14	0160S 0220E	024
ALPHA #20	21964 _J	523	369	14	0160S 0220E	024
ALPHA #22	21966 ⁷	523	371	14	0160S 0220E	026
ALPHA #23	21967	523	372	14	0160S 0220E	026
ALPHA #24	21968	523	373	14	0160S 0220E	023
ALPHA #25	21969	523	374	14	0160S 0220E	023
ALPHA #26	21970 _J	523	375	14	0160S 0220E	023
ALPHA #31	21975 ⁷	523	381	14	0160S 0220E	023
ALPHA #32	21976	523	382	14	0160S 0220E	023
ALPHA #33	21977 _J	523	383	14	0160S 0220E	023
ALPHA 34 A	324360 ⁻	920820585		14	0160S 0220E	023
ALPHA #36	21980 ⁷	523	686	14	0160S 0220E	025
ALPHA #37	21981	523	387	14	0160S 0220E	025
ALPHA #38	21982	523	388	14	0160S 0220E	025
ALPHA #39	21983	523	389	14	0160S 0220E	025
ALPHA #40	21984 _J	523	390	14	0160S 0220E	025
ALPHA #45	21989 ⁷	523	395	14	0160S 0220E	025
ALPHA #46	21990	523	396	14	0160S 0220E	025
ALPHA #49	21991	523	397	14	0160S 0220E	025
ALPHA #50	21992	523	398	14	0160S 0220E	025
ALPHA #51	21993 _J	523	399	14	0160S 0220E	025
ALPHA 52 A	324361 ⁻	920820587		14	0160S 0220E	026

TOTAL CLAIMS THIS PAGE

*some claims may extend into adjacent Townships, Ranges or Sections

39

RECEIVED
 BLM AZ STATE OFFICE
 2011 AUG 21 A 9:32
 PHOENIX, AZ

Exhibit A (continued)

CLAIM NAME AND NUMBER	BLM Serial #	COCHISE COUNTY RECEPTION NUMBER		TOWNSHIP, RANGE SECTION*		
		OR BOOK / PAGE		Mr Twn	Rng	Sec
ALPHA 118	326439 ⁷	9340	8754	14	0160S	0220E 001
ALPHA 119	326440	9340	8755	14	0160S	0220E 001
ALPHA 120	326441	9340	8756	14	0160S	0220E 001
ALPHA 121	326442	9340	8757	14	0160S	0220E 001
ALPHA 122	326443	9340	8758	14	0160S	0220E 001
ALPHA 123	326444	9340	8759	14	0160S	0220E 001
ALPHA 124	326445	9340	8760	14	0160S	0220E 001
ALPHA 125	326446	9340	8761	14	0160S	0220E 011
ALPHA 126	326447	9340	8762	14	0160S	0220E 011
ALPHA 127	326448	9340	8763	14	0160S	0220E 011
ALPHA 128	326449	9340	8764	14	0160S	0220E 013
ALPHA 129	326450	9340	8765	14	0160S	0220E 013
ALPHA 130	326451	9340	8766	14	0160S	0220E 013
ALPHA 131	326452 _j	9340	8767	14	0160S	0220E 013
ALPHA 27	340653 ⁷	960617174		14	0160S	0220E 023
ALPHA 28	340654	960617175		14	0160S	0220E 023
ALPHA 29	340655	960617176		14	0160S	0220E 023
ALPHA 30	340656	960617177		14	0160S	0220E 023
ALPHA 35	340657	960617178		14	0160S	0220E 023
ALPHA 41	340658	960617179		14	0160S	0220E 023
ALPHA 42	340659	960617180		14	0160S	0220E 023
ALPHA 43	340660	960617181		14	0160S	0220E 023
ALPHA 44	340661	960617182		14	0160S	0220E 023
ALPHA 56	340662	960617183		14	0160S	0220E 023
ALPHA 57	340663	960617184		14	0160S	0220E 023
ALPHA 58	340664	960617185		14	0160S	0220E 023
ALPHA 59	340665	960617186		14	0160S	0220E 023
ALPHA 60	340666 _j	960617187		14	0160S	0220E 023

TOTAL CLAIMS THIS PAGE

28

*some claims may extend into adjacent Townships, Ranges or Sections

RECEIVED
 BLM, AZ STATE OFFICE
 2014 AUG 21 A 9:32
 PHOENIX, AZ

Exhibit A (continued)

CLAIM NAME AND NUMBER	BLM Serial #	COCHISE COUNTY RECEPTION NUMBER OR BOOK / PAGE		TOWNSHIP, RANGE SECTION* Mr Twn Rng Sec	
		TALLSHIP 5-A	341334 ^T	96-0923783	
TALLSHIP 7-A	341335	96-0923784		14	0160S 0220E 013
TALLSHIP 8-A	341336	96-0923785		14	0160S 0220E 013
TALLSHIP 9-A	341337	96-0923786		14	0160S 0220E 012
TALLSHIP 10-A	341338	96-0923787		14	0160S 0220E 012
TALLSHIP B-1	341339	96-0923788		14	0160S 0220E 012
TALLSHIP B-2	341340	96-0923789		14	0160S 0220E 012
TALLSHIP B-3	341341	96-0923790		14	0160S 0220E 012
TALLSHIP B-4	341342	96-0923791		14	0160S 0220E 012
TALLSHIP B-5	341343	96-0923792		14	0160S 0220E 012
TALLSHIP B-6	341344	96-0923793		14	0160S 0220E 013
TALLSHIP B-7	341345 _J	96-0923794		14	0160S 0220E 013
TALLSHIP B-8	351062 ^T	99-0100579		14	0160S 0220E 013
TALLSHIP B-9	351063 _J	99-0100580		14	0160S 0220E 013
TALLSHIP B10	341968 [—]	96-1028711		14	0160S 0220E 013
TALLSHIP #C-1	73414 _T	1125	441	14	0160S 0220E 013
TALLSHIP #C-2	73415	1125	443	14	0160S 0220E 024
TALLSHIP #C-3	73416	1125	445	14	0160S 0220E 013
TALLSHIP #C-4	73417	1125	447	14	0160S 0220E 024
TALLSHIP #C-5	73418	1125	449	14	0160S 0220E 013
TALLSHIP #C-6	73419	1125	451	14	0160S 0220E 024
TALLSHIP #C-7	73420 _J	1125	453	14	0160S 0220E 013
PROSPECT 1	341969 ¹	96-1028712		14	0150S 0220E 035
PROSPECT 2	341970	96-1028713		14	0150S 0220E 035
PROSPECT 3	341971	96-1028714		14	0150S 0220E 035
PROSPECT 4	341972	96-1028715		14	0150S 0220E 035
PROSPECT 5	341973	96-1028716		14	0150S 0220E 035
PROSPECT 6	341974	96-1028717		14	0150S 0220E 035
PROSPECT 7A	341975	96-1028718		14	0150S 0220E 035
PROSPECT 8A	341976	96-1028719		14	0150S 0220E 035
PROSPECT 9	341977 _J	96-1028720		14	0150S 0220E 035

TOTAL CLAIMS THIS PAGE

*some claims may extend into adjacent Townships, Ranges or Sections

31

PHOENIX, AZ

2014 AUG 21 A 9:32

RECEIVED
BLM, AZ STATE OFFICE

Exhibit A (continued)

CLAIM NAME AND NUMBER	BLM Serial #	COCHISE COUNTY	TOWNSHIP, RANGE
		RECEPTION NUMBER OR BOOK / PAGE	SECTION* Mr Twn Rng Sec
TEX 1	341978 ⁷	96-1028721	14 0150S 0230E 031
TEX 2	341979	96-1028722	14 0160S 0220E 001
TEX 3	341980	96-1028723	14 0150S 0230E 031
TEX 4	341981	96-1028724	14 0160S 0230E 006
TEX 5	341982	96-1028725	14 0150S 0230E 031
TEX 6	341983	96-1028726	14 0160S 0230E 006
TEX 7	341984	96-1028727	14 0150S 0230E 031
TEX 8	341985	96-1028728	14 0160S 0230E 006
TEX 9	341986	96-1028729	14 0150S 0230E 031
TEX 10	341987 _J	96-1028730	14 0160S 0230E 006
TEX 11	341346 ⁻	96-0923777	14 0150S 0230E 031
TEX 12	341988 ⁻	96-1028731	14 0160S 0230E 006
TEX 13	341347 ⁻	96-0923788	14 0160S 0230E 006
TEX 14	341989 ⁷	96-1028732	14 0160S 0230E 005
TEX 15	341990 _J	96-1028733	14 0160S 0220E 001
TEX 16	341348 ⁻	96-0923779	14 0160S 0220E 001
TEX 17	341991 ⁻	96-1028734	14 0160S 0230E 006
TEX 18	341349 ⁻	96-0923780	14 0160S 0230E 006
TEX 19	341992 ⁷	96-1028735	14 0160S 0230E 006
TEX 20	341993	96-1028736	14 0160S 0230E 006
TEX 21	341994	96-1028737	14 0160S 0230E 006
TEX 22	341995	96-1028738	14 0160S 0230E 006
TEX 23	341996	96-1028739	14 0160S 0230E 006
TEX 24	341997	96-1028740	14 0160S 0230E 006
TEX 25	341998	96-1028741	14 0160S 0230E 006
TEX 26	341999	96-1028742	14 0160S 0230E 006
TEX 27	342000	96-1028743	14 0160S 0230E 005
TEX 28	342001 _J	96-1028744	14 0160S 0230E 005
TEX 29	341350 ⁷	96-0923781	14 0160S 0230E 006
TEX 30	341351 _J	96-0923782	14 0150S 0230E 031

TOTAL CLAIMS THIS PAGE

30


*some claims may extend into adjacent Townships, Ranges or Sections

TOTAL CLAIMS FOR EXHIBIT A

128

RECEIVED
 B.L.M. AZ STATE OFFICE
 2014 AUG 21 A 9:32
 PHOENIX, AZ

United States Department of the Interior
Bureau of Land Management
 LANDS/RECREATION & PLANNING
 ONE N CENTRAL AVE
 PHOENIX, AZ 85004 -2203
 Phone: 602-417-9200



Receipt

No: 3107624

Transaction #: 3199274	
Date of Transaction: 08/21/2014	
CUSTOMER:	
DELTA EXPLORATION HOLDINGS, LLC 3950 W WOODRIDGE DR GLENDALE, AZ 85308-4127 US	

LINE #	QTY	DESCRIPTION	REMARKS	UNIT PRICE	TOTAL
1	1.00	LOCATABLE MINERALS / MINING CLAIMS-NOT NEW-UNADJUD, ONE AUTH NO. ONLY / MINING CLAIM MONEY RECEIVED CASES: AMC21945/\$19840.00	MAINT FEE PYMNT (128) 2015	- n/a -	19840.00
TOTAL:					\$19,840.00

PAYMENT INFORMATION			
1	AMOUNT:	19840.00	POSTMARKED: N/A
	TYPE:	CHECK	RECEIVED: 08/21/2014
	CHECK NO:	194	
	NAME:	TWYEROULD, STEPHEN C 3950 W WOODRIDGE DR GLENDALE AZ 85308-4127 US	

REMARKS

This receipt was generated by the automated BLM Collections and Billing System and is a paper representation of a portion of the official electronic record contained therein.

Delta Exploration Holdings

2014 Maintenance Filing

Lead Files

AMC 21945

351062

324360

326382

340653

341966

73353

341334

DELTA EXPLORATION HOLDINGS L.L.C.

MINERAL EXPLORATION - LAND DEVELOPMENT - WATER MANAGEMENT

AMC 21945
351062

August 20, 2013

Bureau of Land Management
Arizona State Office
222 N. Central Avenue
Phoenix, AZ 85004-2203

RECEIVED
BLM AZ STATE OFFICE
2013 AUG 20 P 2:49
PHOENIX, ARIZONA

Re: The year of 2014

Maintenance Fees for Lode Mining Claims

Dear Sir:

Enclosed please find a notice of payment of the year 2014 maintenance fees along with "Exhibit A" listing 128 claims in the amount of \$17,920.00.

Please return to me a BLM date-stamped original along with receipts so that I can record the notice in the County Recorders office.

Return to: Delta Exploration Holdings, L.L.C.
Attn: Kevin Sullivan
3950 West Woodridge Drive
Glendale, Arizona 85308

Please call on (602) 818 6888 prior to August 28, 2013 if you have any questions.

Sincerely,



Kevin Sullivan
Manager
Delta Exploration Holdings L.L.C.

NO. OF CLAIMS 128
AMOUNT \$17,920.00
RECEIPT NO. 2860393
INIT. KSH
** BLM-ASO**

ENTERED
AUG 23 2013
BY: [Signature]

DELTA EXPLORATION HOLDINGS L.L.C.

MINERAL EXPLORATION - LAND DEVELOPMENT - WATER MANAGEMENT

August 20, 2013

Bureau of Land Management
Arizona State Office
222 N. Central Avenue
Phoenix, AZ 85004-2203

RECEIVED
BLM AZ STATE OFFICE
2013 AUG 20 P 2:50
PHOENIX, ARIZONA

Re: Payment of Annual Maintenance Fee 2014
Tex, Prospect, Tallships and Alpha Claims AMC et al.


Gentlemen:

This will serve as notice that Kevin Sullivan, whose address for the purposes of this filing, is 3950 West Woodridge Drive, Glendale, Arizona, is the manager of Delta Exploration Holdings L.L.C., and intends to hold the mining claims described in Exhibit A attached hereto for the assessment year ending at 12 o'clock, noon, on September 1, 2014 by payment of the annual maintenance fees of \$140 per claim. Payment of such amount is made herewith for such assessment year for each of the claims the name and BLM Serial number of which, and the book and page or index number of recording of the location notice in the official records of Cochise County, Arizona, of which is set forth on Exhibit A attached hereto and by this reference incorporated herein,


Kevin Sullivan, Manager
Delta Exploration Holdings, L.L.C.

State of Arizona)
County of Maricopa) ss

The foregoing instrument was acknowledged before me on 08/20/2013
by Kevin Sullivan.


Notary Public

My commission expires:

07/31/2015



Exhibit A
Delta Exploration Holdings L.L.C

CLAIM NAME AND NUMBER	BLM Serial #	COCHISE COUNTY RECEPTION NUMBER		TOWNSHIP, RANGE SECTION*	
		OR BOOK / PAGE		Mr Twn	Rng Sec
ALPHA #1	21945	523	351	14 0160S	0220E 025
ALPHA #2	21946	523	352	14 0160S	0220E 025
ALPHA #3	21947	523	353	14 0160S	0220E 025
ALPHA #4	21948	523	354	14 0160S	0220E 025
ALPHA #5A	351064	990100578		14 0160S	0220E 025
ALPHA #6	21950	523	356	14 0160S	0220E 024
ALPHA #7	21951	523	357	14 0160S	0220E 024
ALPHA #8	21952	523	358	14 0160S	0220E 024
ALPHA #9	21953	523	359	14 0160S	0220E 024
ALPHA #10	21954	523	360	14 0160S	0220E 024
ALPHA #11	21955	523	361	14 0160S	0220E 024
ALPHA #12	21956	523	362	14 0160S	0220E 024
ALPHA #13	21957	523	363	14 0160S	0220E 024
ALPHA #15	21959	523	365	14 0160S	0220E 024
ALPHA #16	21960	523	366	14 0160S	0220E 024
ALPHA #17	21961	523	367	14 0160S	0220E 024
ALPHA #18	21962	523	400	14 0160S	0220E 024
ALPHA #19	21963	523	368	14 0160S	0220E 024
ALPHA #20	21964	523	369	14 0160S	0220E 024
ALPHA #22	21966	523	371	14 0160S	0220E 026
ALPHA #23	21967	523	372	14 0160S	0220E 026
ALPHA #24	21968	523	373	14 0160S	0220E 023
ALPHA #25	21969	523	374	14 0160S	0220E 023
ALPHA #26	21970	523	375	14 0160S	0220E 023
ALPHA #31	21975	523	381	14 0160S	0220E 023
ALPHA #32	21976	523	382	14 0160S	0220E 023
ALPHA #33	21977	523	383	14 0160S	0220E 023
ALPHA 34 A	324360	920820585		14 0160S	0220E 023
ALPHA #36	21980	523	686	14 0160S	0220E 025
ALPHA #37	21981	523	387	14 0160S	0220E 025
ALPHA #38	21982	523	388	14 0160S	0220E 025
ALPHA #39	21983	523	389	14 0160S	0220E 025
ALPHA #40	21984	523	390	14 0160S	0220E 025
ALPHA #45	21989	523	395	14 0160S	0220E 025
ALPHA #46	21990	523	396	14 0160S	0220E 025
ALPHA #49	21991	523	397	14 0160S	0220E 025
ALPHA #50	21992	523	398	14 0160S	0220E 025
ALPHA #51	21993	523	399	14 0160S	0220E 025
ALPHA 52 A	324361	920820587		14 0160S	0220E 026

RECEIVED
 BLM AZ STATE OFFICE
 2013 AUG 20 P 2:50

TOTAL CLAIMS THIS PAGE

39

*some claims may extend into adjacent Townships, Ranges or Sections

Exhibit A (continued)

CLAIM NAME AND NUMBER	BLM Serial #	COCHISE COUNTY RECEPTION NUMBER		TOWNSHIP, RANGE SECTION*		
		OR BOOK / PAGE		Mr Twn	Rng	Sec
ALPHA 118	326439	9340	8754	14	0160S	0220E 001
ALPHA 119	326440	9340	8755	14	0160S	0220E 001
ALPHA 120	326441	9340	8756	14	0160S	0220E 001
ALPHA 121	326442	9340	8757	14	0160S	0220E 001
ALPHA 122	326443	9340	8758	14	0160S	0220E 001
ALPHA 123	326444	9340	8759	14	0160S	0220E 001
ALPHA 124	326445	9340	8760	14	0160S	0220E 001
ALPHA 125	326446	9340	8761	14	0160S	0220E 011
ALPHA 126	326447	9340	8762	14	0160S	0220E 011
ALPHA 127	326448	9340	8763	14	0160S	0220E 011
ALPHA 128	326449	9340	8764	14	0160S	0220E 013
ALPHA 129	326450	9340	8765	14	0160S	0220E 013
ALPHA 130	326451	9340	8766	14	0160S	0220E 013
ALPHA 131	326452	9340	8767	14	0160S	0220E 013
ALPHA 27	340653	960617174		14	0160S	0220E 023
ALPHA 28	340654	960617175		14	0160S	0220E 023
ALPHA 29	340655	960617176		14	0160S	0220E 023
ALPHA 30	340656	960617177		14	0160S	0220E 023
ALPHA 35	340657	960617178		14	0160S	0220E 023
ALPHA 41	340658	960617179		14	0160S	0220E 023
ALPHA 42	340659	960617180		14	0160S	0220E 023
ALPHA 43	340660	960617181		14	0160S	0220E 023
ALPHA 44	340661	960617182		14	0160S	0220E 023
ALPHA 56	340662	960617183		14	0160S	0220E 023
ALPHA 57	340663	960617184		14	0160S	0220E 023
ALPHA 58	340664	960617185		14	0160S	0220E 023
ALPHA 59	340665	960617186		14	0160S	0220E 023
ALPHA 60	340666	960617187		14	0160S	0220E 023

TOTAL CLAIMS THIS PAGE

28

*some claims may extend into adjacent Townships, Ranges or Sections

RECEIVED
 BLM AZ STATE OFFICE
 2013 AUG 20 P 2:50
 PHOENIX, ARIZONA

Exhibit A (continued)

CLAIM NAME AND NUMBER	BLM Serial #	COCHISE COUNTY RECEPTION NUMBER OR BOOK / PAGE		TOWNSHIP, RANGE SECTION*		
				Mr	Twn	Rng Sec
TALLSHIP 5-A	341334	96-0923783		14	0160S	0220E 013
TALLSHIP 7-A	341335	96-0923784		14	0160S	0220E 013
TALLSHIP 8-A	341336	96-0923785		14	0160S	0220E 013
TALLSHIP 9-A	341337	96-0923786		14	0160S	0220E 012
TALLSHIP 10-A	341338	96-0923787		14	0160S	0220E 012
TALLSHIP B-1	341339	96-0923788		14	0160S	0220E 012
TALLSHIP B-2	341340	96-0923789		14	0160S	0220E 012
TALLSHIP B-3	341341	96-0923790		14	0160S	0220E 012
TALLSHIP B-4	341342	96-0923791		14	0160S	0220E 012
TALLSHIP B-5	341343	96-0923792		14	0160S	0220E 012
TALLSHIP B-6	341344	96-0923793		14	0160S	0220E 013
TALLSHIP B-7	341345	96-0923794		14	0160S	0220E 013
TALLSHIP B-8	351062	99-0100579		14	0160S	0220E 013
TALLSHIP B-9	351063	99-0100580		14	0160S	0220E 013
TALLSHIP B10	341968	96-1028711		14	0160S	0220E 013
TALLSHIP #C-1	73414	1125	441	14	0160S	0220E 013
TALLSHIP #C-2	73415	1125	443	14	0160S	0220E 024
TALLSHIP #C-3	73416	1125	445	14	0160S	0220E 013
TALLSHIP #C-4	73417	1125	447	14	0160S	0220E 024
TALLSHIP #C-5	73418	1125	449	14	0160S	0220E 013
TALLSHIP #C-6	73419	1125	451	14	0160S	0220E 024
TALLSHIP #C-7	73420	1125	453	14	0160S	0220E 013
PROSPECT 1	341969	96-1028712		14	0150S	0220E 035
PROSPECT 2	341970	96-1028713		14	0150S	0220E 035
PROSPECT 3	341971	96-1028714		14	0150S	0220E 035
PROSPECT 4	341972	96-1028715		14	0150S	0220E 035
PROSPECT 5	341973	96-1028716		14	0150S	0220E 035
PROSPECT 6	341974	96-1028717		14	0150S	0220E 035
PROSPECT 7A	341975	96-1028718		14	0150S	0220E 035
PROSPECT 8A	341976	96-1028719		14	0150S	0220E 035
PROSPECT 9	341977	96-1028720		14	0150S	0220E 035

TOTAL CLAIMS THIS PAGE

31

*some claims may extend into adjacent Townships, Ranges or Sections

RECEIVED
 BLM AZ STATE OFFICE
 2013 AUG 20 P 2:50
 PHOENIX, ARIZONA

Exhibit A (continued)

CLAIM NAME AND NUMBER	BLM Serial #	COCHISE COUNTY	TOWNSHIP, RANGE
		RECEPTION NUMBER OR BOOK / PAGE	SECTION*
		Mr	Twn Rng Sec
TEX 1	341978	96-1028721	14 0150S 0230E 031
TEX 2	341979	96-1028722	14 0160S 0220E 001
TEX 3	341980	96-1028723	14 0150S 0230E 031
TEX 4	341981	96-1028724	14 0160S 0230E 006
TEX 5	341982	96-1028725	14 0150S 0230E 031
TEX 6	341983	96-1028726	14 0160S 0230E 006
TEX 7	341984	96-1028727	14 0150S 0230E 031
TEX 8	341985	96-1028728	14 0160S 0230E 006
TEX 9	341986	96-1028729	14 0150S 0230E 031
TEX 10	341987	96-1028730	14 0160S 0230E 006
TEX 11	341346	96-0923777	14 0150S 0230E 031
TEX 12	341988	96-1028731	14 0160S 0230E 006
TEX 13	341347	96-0923788	14 0160S 0230E 006
TEX 14	341989	96-1028732	14 0160S 0230E 005
TEX 15	341990	96-1028733	14 0160S 0220E 001
TEX 16	341348	96-0923779	14 0160S 0220E 001
TEX 17	341991	96-1028734	14 0160S 0230E 006
TEX 18	341349	96-0923780	14 0160S 0230E 006
TEX 19	341992	96-1028735	14 0160S 0230E 006
TEX 20	341993	96-1028736	14 0160S 0230E 006
TEX 21	341994	96-1028737	14 0160S 0230E 006
TEX 22	341995	96-1028738	14 0160S 0230E 006
TEX 23	341996	96-1028739	14 0160S 0230E 006
TEX 24	341997	96-1028740	14 0160S 0230E 006
TEX 25	341998	96-1028741	14 0160S 0230E 006
TEX 26	341999	96-1028742	14 0160S 0230E 006
TEX 27	342000	96-1028743	14 0160S 0230E 005
TEX 28	342001	96-1028744	14 0160S 0230E 005
TEX 29	341350	96-0923781	14 0160S 0230E 006
TEX 30	341351	96-0923782	14 0150S 0230E 031

TOTAL CLAIMS THIS PAGE

30

*some claims may extend into adjacent Townships, Ranges or Sections

TOTAL CLAIMS FOR EXHIBIT A

128

RECEIVED
 BLM AZ STATE OFFICE
 2013 AUG 20 P 2:50
 PHOENIX, ARIZONA

**United States Department of the Interior
Bureau of Land Management
LANDS/RECREATION & PLANNING
ONE N CENTRAL AVE
PHOENIX, AZ 85004 -2203
Phone: 602-417-9200**

Receipt

No: 2860393

Transaction #: 2946251	
Date of Transaction: 08/20/2013	
CUSTOMER:	
DELTA EXPLORATION HOLDINGS, LLC 3950 W WOODRIDGE DR GLENDALE, AZ 85308-4127 US	

LINE #	QTY	DESCRIPTION	REMARKS	UNIT PRICE	TOTAL
1	1.00	LOCATABLE MINERALS / MINING CLAIMS- NOT NEW-UNADJUD, ONE AUTH NO. ONLY / MINING CLAIM MONEY RECEIVED CASES: AMC21945/\$17920.00	MAINT 2014/128	- n/a -	17920.00
TOTAL:					\$17,920.00

PAYMENT INFORMATION						
1	AMOUNT:	17920.00	POSTMARKED:	N/A		
	TYPE:	CHECK	RECEIVED:	08/20/2013		
	CHECK NO:	833				
	NAME:	TWYEROULD, STEPHEN 5301 E OSBORN RD PHOENIX AZ 85018 US				

REMARKS

This receipt was generated by the automated BLM Collections and Billing System and is a paper representation of a portion of the official electronic record contained therein.

DELTA EXPLORATION HOLDINGS L.L.C.

MINERAL EXPLORATION - LAND DEVELOPMENT - WATER MANAGEMENT

AMC 21945
AMC 324360

AMC 326382
340653
341334
341966
351062
AMC 73353

August 23, 2012

Bureau of Land Management
Arizona State Office
222 N. Central Avenue
Phoenix, AZ 85004-2203

NO. OF CLAIMS 128
AMOUNT 17920.
RECEIPT NO. 2638815
INIT. ES

**** BLM-ASO****

Re: The year of 2013

Maintenance Fees for Lode Mining Claims

Dear Sir:

Enclosed please find a notice of payment of the year 2013 maintenance fees along with "Exhibit A" listing 128 claims in the amount of \$17,920.00.

Please return to me a BLM date-stamped original along with receipts so that I can record the notice in the County Recorders office.

Return to: Delta Exploration Holdings, L.L.C.
Attn: Kevin Sullivan
3950 West Woodridge Drive
Glendale, Arizona 85308

Please call on (602) 818 6888 prior to August 28, 2012 if you have any questions.

Sincerely,



Kevin Sullivan
Manager
Delta Exploration Holdings L.L.C.

RECEIVED
BLM AZ STATE OFFICE
2012 AUG 23 P 3:14
PHOENIX, ARIZONA

9/5/2012 *ES*

ENTERED INTO COMPUTER

August 23, 2012

Bureau of Land Management
Arizona State Office
222 N. Central Avenue
Phoenix, AZ 85004-2203

RECEIVED
BLM AZ STATE OFFICE
2012 AUG 23 P 3:14
PHOENIX, ARIZONA

Re: Payment of Annual Maintenance Fee 2013
Tex, Prospect, Tallships and Alpha Claims AMC et al.


Gentlemen:

This will serve as notice that Kevin Sullivan, whose address for the purposes of this filing, is 3950 West Woodridge Drive, Glendale, Arizona, is the manager of Delta Exploration Holdings L.L.C., and intends to hold the mining claims described in Exhibit A attached hereto for the assessment year ending at 12 o'clock, noon, on September 1, 2013 by payment of the annual maintenance fees of \$140 per claim. Payment of such amount is made herewith for such assessment year for each of the claims the name and BLM Serial number of which, and the book and page or index number of recording of the location notice in the official records of Cochise County, Arizona, of which is set forth on Exhibit A attached hereto and by this reference incorporated herein,



Kevin Sullivan, Manager
Delta Exploration Holdings, L.L.C.

State of Arizona)
County of Maricopa) ss

The foregoing instrument was acknowledged before me on Aug. 23, 2012
by Kevin Sullivan.


Notary Public

My commission expires:



3950 West Woodridge Drive, Glendale, Arizona 85308
E-Mail: ksullivan3950@msn.com
Phone: (602) 818 6888 FAX (602) 547 2299

Exhibit A

CLAIM NAME AND NUMBER	BLM Serial #	COCHISE COUNTY RECEPTION NUMBER		TOWNSHIP, RANGE SECTION*	
		OR BOOK / PAGE		Mr Twn	Rng Sec
ALPHA #1	21945	523	351	14	0160S 0220E 025
ALPHA #2	21946	523	352	14	0160S 0220E 025
ALPHA #3	21947	523	353	14	0160S 0220E 025
ALPHA #4	21948	523	354	14	0160S 0220E 025
ALPHA #5A	351064	990100578		14	0160S 0220E 025
ALPHA #6	21950	523	356	14	0160S 0220E 024
ALPHA #7	21951	523	357	14	0160S 0220E 024
ALPHA #8	21952	523	358	14	0160S 0220E 024
ALPHA #9	21953	523	359	14	0160S 0220E 024
ALPHA #10	21954	523	360	14	0160S 0220E 024
ALPHA #11	21955	523	361	14	0160S 0220E 024
ALPHA #12	21956	523	362	14	0160S 0220E 024
ALPHA #13	21957	523	363	14	0160S 0220E 024
ALPHA #15	21959	523	365	14	0160S 0220E 024
ALPHA #16	21960	523	366	14	0160S 0220E 024
ALPHA #17	21961	523	367	14	0160S 0220E 024
ALPHA #18	21962	523	400	14	0160S 0220E 024
ALPHA #19	21963	523	368	14	0160S 0220E 024
ALPHA #20	21964	523	369	14	0160S 0220E 024
ALPHA #22	21966	523	371	14	0160S 0220E 026
ALPHA #23	21967	523	372	14	0160S 0220E 026
ALPHA #24	21968	523	373	14	0160S 0220E 023
ALPHA #25	21969	523	374	14	0160S 0220E 023
ALPHA #26	21970	523	375	14	0160S 0220E 023
ALPHA #31	21975	523	381	14	0160S 0220E 023
ALPHA #32	21976	523	382	14	0160S 0220E 023
ALPHA #33	21977	523	383	14	0160S 0220E 023
ALPHA 34 A	324360	920820585		14	0160S 0220E 023
ALPHA #36	21980	523	686	14	0160S 0220E 025
ALPHA #37	21981	523	387	14	0160S 0220E 025
ALPHA #38	21982	523	388	14	0160S 0220E 025
ALPHA #39	21983	523	389	14	0160S 0220E 025
ALPHA #40	21984	523	390	14	0160S 0220E 025
ALPHA #45	21989	523	395	14	0160S 0220E 025
ALPHA #46	21990	523	396	14	0160S 0220E 025
ALPHA #49	21991	523	397	14	0160S 0220E 025
ALPHA #50	21992	523	398	14	0160S 0220E 025
ALPHA #51	21993	523	399	14	0160S 0220E 025
ALPHA 52 A	324361	920820587		14	0160S 0220E 026

TOTAL CLAIMS THIS PAGE

*some claims may extend into adjacent Townships, Ranges or Sections

39

RECEIVED
 BLM AZ STATE OFFICE
 2012 AUG 23 P 3: 04
 PHOENIX, ARIZONA

Exhibit A (continued)

CLAIM NAME AND NUMBER	BLM Serial #	COCHISE COUNTY RECEPTION NUMBER OR BOOK / PAGE		TOWNSHIP, RANGE SECTION* Mr Twn Rng Sec	
		ALPHA 118	326439	9340	8754
ALPHA 119	326440	9340	8755	14	0160S 0220E 001
ALPHA 120	326441	9340	8756	14	0160S 0220E 001
ALPHA 121	326442	9340	8757	14	0160S 0220E 001
ALPHA 122	326443	9340	8758	14	0160S 0220E 001
ALPHA 123	326444	9340	8759	14	0160S 0220E 001
ALPHA 124	326445	9340	8760	14	0160S 0220E 001
ALPHA 125	326446	9340	8761	14	0160S 0220E 011
ALPHA 126	326447	9340	8762	14	0160S 0220E 011
ALPHA 127	326448	9340	8763	14	0160S 0220E 011
ALPHA 128	326449	9340	8764	14	0160S 0220E 013
ALPHA 129	326450	9340	8765	14	0160S 0220E 013
ALPHA 130	326451	9340	8766	14	0160S 0220E 013
ALPHA 131	326452	9340	8767	14	0160S 0220E 013
ALPHA 27	340653	960617174		14	0160S 0220E 023
ALPHA 28	340654	960617175		14	0160S 0220E 023
ALPHA 29	340655	960617176		14	0160S 0220E 023
ALPHA 30	340656	960617177		14	0160S 0220E 023
ALPHA 35	340657	960617178		14	0160S 0220E 023
ALPHA 41	340658	960617179		14	0160S 0220E 023
ALPHA 42	340659	960617180		14	0160S 0220E 023
ALPHA 43	340660	960617181		14	0160S 0220E 023
ALPHA 44	340661	960617182		14	0160S 0220E 023
ALPHA 56	340662	960617183		14	0160S 0220E 023
ALPHA 57	340663	960617184		14	0160S 0220E 023
ALPHA 58	340664	960617185		14	0160S 0220E 023
ALPHA 59	340665	960617186		14	0160S 0220E 023
ALPHA 60	340666	960617187		14	0160S 0220E 023

TOTAL CLAIMS THIS PAGE

28

*some claims may extend into adjacent Townships, Ranges or Sections

RECEIVED
BLM AZ STATE OFFICE
2012 AUG 23 P 3:14
PHOENIX, ARIZONA

Exhibit A (continued)

CLAIM NAME AND NUMBER	BLM Serial #	COCHISE COUNTY RECEPTION NUMBER OR BOOK / PAGE		TOWNSHIP, RANGE SECTION*		
				Mr Twn	Rng	Sec
TALLSHIP 5-A	341334	96-0923783		14	0160S	0220E 013
TALLSHIP 7-A	341335	96-0923784		14	0160S	0220E 013
TALLSHIP 8-A	341336	96-0923785		14	0160S	0220E 013
TALLSHIP 9-A	341337	96-0923786		14	0160S	0220E 012
TALLSHIP 10-A	341338	96-0923787		14	0160S	0220E 012
TALLSHIP B-1	341339	96-0923788		14	0160S	0220E 012
TALLSHIP B-2	341340	96-0923789		14	0160S	0220E 012
TALLSHIP B-3	341341	96-0923790		14	0160S	0220E 012
TALLSHIP B-4	341342	96-0923791		14	0160S	0220E 012
TALLSHIP B-5	341343	96-0923792		14	0160S	0220E 012
TALLSHIP B-6	341344	96-0923793		14	0160S	0220E 013
TALLSHIP B-7	<u>341345</u>	96-0923794		14	0160S	0220E 013
TALLSHIP B-8	351062	99-0100579		14	0160S	0220E 013
TALLSHIP B-9	<u>351063</u>	99-0100580		14	0160S	0220E 013
TALLSHIP B10	<u>341968</u>	96-1028711		14	0160S	0220E 013
TALLSHIP #C-1	73414	1125	441	14	0160S	0220E 013
TALLSHIP #C-2	73415	1125	443	14	0160S	0220E 024
TALLSHIP #C-3	73416	1125	445	14	0160S	0220E 013
TALLSHIP #C-4	73417	1125	447	14	0160S	0220E 024
TALLSHIP #C-5	73418	1125	449	14	0160S	0220E 013
TALLSHIP #C-6	73419	1125	451	14	0160S	0220E 024
TALLSHIP #C-7	<u>73420</u>	1125	453	14	0160S	0220E 013
PROSPECT 1	341969	96-1028712		14	0150S	0220E 035
PROSPECT 2	341970	96-1028713		14	0150S	0220E 035
PROSPECT 3	341971	96-1028714		14	0150S	0220E 035
PROSPECT 4	341972	96-1028715		14	0150S	0220E 035
PROSPECT 5	341973	96-1028716		14	0150S	0220E 035
PROSPECT 6	341974	96-1028717		14	0150S	0220E 035
PROSPECT 7A	341975	96-1028718		14	0150S	0220E 035
PROSPECT 8A	341976	96-1028719		14	0150S	0220E 035
PROSPECT 9	341977	96-1028720		14	0150S	0220E 035

TOTAL CLAIMS THIS PAGE

*some claims may extend into adjacent Townships, Ranges or Sections

31

RECEIVED
BLM AZ STATE OFFICE
2012 AUG 23 P 3:14
PHOENIX, ARIZONA

CLAIM NAME AND NUMBER	BLM Serial #	COCHISE COUNTY RECEPTION NUMBER OR BOOK / PAGE	TOWNSHIP, RANGE SECTION* Mr Twn Rng Sec
TEX 1	341978	96-1028721	14 0150S 0230E 031
TEX 2	341979	96-1028722	14 0160S 0220E 001
TEX 3	341980	96-1028723	14 0150S 0230E 031
TEX 4	341981	96-1028724	14 0160S 0230E 006
TEX 5	341982	96-1028725	14 0150S 0230E 031
TEX 6	341983	96-1028726	14 0160S 0230E 006
TEX 7	341984	96-1028727	14 0150S 0230E 031
TEX 8	341985	96-1028728	14 0160S 0230E 006
TEX 9	341986	96-1028729	14 0150S 0230E 031
TEX 10	341987	96-1028730	14 0160S 0230E 006
TEX 11	341346	96-0923777	14 0150S 0230E 031
TEX 12	341988	96-1028731	14 0160S 0230E 006
TEX 13	341347	96-0923788	14 0160S 0230E 006
TEX 14	341989	96-1028732	14 0160S 0230E 005
TEX 15	341990	96-1028733	14 0160S 0220E 001
TEX 16	341348	96-0923779	14 0160S 0220E 001
TEX 17	341991	96-1028734	14 0160S 0230E 006
TEX 18	341349	96-0923780	14 0160S 0230E 006
TEX 19	341992	96-1028735	14 0160S 0230E 006
TEX 20	341993	96-1028736	14 0160S 0230E 006
TEX 21	341994	96-1028737	14 0160S 0230E 006
TEX 22	341995	96-1028738	14 0160S 0230E 006
TEX 23	341996	96-1028739	14 0160S 0230E 006
TEX 24	341997	96-1028740	14 0160S 0230E 006
TEX 25	341998	96-1028741	14 0160S 0230E 006
TEX 26	341999	96-1028742	14 0160S 0230E 006
TEX 27	342000	96-1028743	14 0160S 0230E 005
TEX 28	342001	96-1028744	14 0160S 0230E 005
TEX 29	341350	96-0923781	14 0160S 0230E 006
TEX 30	341351	96-0923782	14 0150S 0230E 031

TOTAL CLAIMS THIS PAGE

30

*some claims may extend into adjacent Townships, Ranges or Sections

TOTAL CLAIMS FOR EXHIBIT A

128
[Signature]

RECEIVED
BLM AZ STATE OFFICE
2012 AUG 23 P 3:14
PHOENIX, ARIZONA

United States Department of the Interior
 Bureau of Land Management
 LANDS/RECREATION & PLANNING
 ONE N CENTRAL AVE
 PHOENIX, AZ 85004 -2203
 Phone: 602-417-9200

Receipt

No: 2638815

Transaction #: 2719417	
Date of Transaction: 08/23/2012	
CUSTOMER:	
DELTA EXPLORATION HOLDINGS, LLC 3950 W WOODRIDGE DR GLENDALE, AZ 85308-4127 US	

LINE #	QTY	DESCRIPTION	REMARKS	UNIT PRICE	TOTAL
1	1.00	LOCATABLE MINERALS / MINING CLAIMS-NOT NEW-UNADJUD, ONE AUTH NO. ONLY / MINING CLAIM MONEY RECEIVED CASES: AMC21945/\$17920.00	MAINT (128) 2013	- n/a -	17920.00
TOTAL:					\$17,920.00

PAYMENT INFORMATION			
1	AMOUNT:	17920.00	POSTMARKED: N/A
	TYPE:	CHECK	RECEIVED: 08/23/2012
	CHECK NO:	793	
	NAME:	TWYEROULD, STEPHEN 5301 E OSBORN RD PHOENIX AZ 85018 US	

REMARKS

This receipt was generated by the automated BLM Collections and Billing System and is a paper representation of a portion of the official electronic record contained therein.

DELTA EXPLORATION HOLDINGS L.L.C.

MINERAL EXPLORATION - LAND DEVELOPMENT - WATER MANAGEMENT

AMC 21945

August 23, 2011

NO. OF CLAIMS 128
AMOUNT 17920
RECEIPT NO. 241293
INIT. SC

AMC 351062
AMC 326382
AMC 340683
AMC 340653
AMC 341334
AMC 351062
AMC 341966
AMC 73353

Bureau of Land Management
Arizona State Office
222 N. Central Avenue
Phoenix, AZ 85004-2203

** BLM-ASO**

Re: The year of 2012

Maintenance Fees for Lode Mining Claims and Change of Address

Dear Sir:

Enclosed please find a notice of payment of the year 2012 maintenance fees along with "Exhibit A" listing 128 claims in the amount of \$17,920.00.

Please return to me a BLM date-stamped original along with receipts so that I can record the notice in the County Recorders office.

Return to: Delta Exploration Holdings, L.L.C.
Attn: Kevin Sullivan
3950 West Woodridge Drive
Glendale, Arizona 85308

Please call on (602) 818 6888 prior to August 26, 2011 if you have any questions.

Sincerely,



Kevin Sullivan
Manager
Delta Exploration Holdings L.L.C.

RECEIVED
BLM AZ STATE OFFICE
2011 AUG 23 A 9:12
PHOENIX, ARIZONA

SEP 1 2011
Cm

DELTA EXPLORATION HOLDINGS L.L.C.

MINERAL EXPLORATION - LAND DEVELOPMENT - WATER MANAGEMENT

August 23, 2011

Bureau of Land Management
Arizona State Office
222 N. Central Avenue
Phoenix, AZ 85004-2203

RECEIVED
BLM AZ STATE OFFICE
2011 AUG 23 A 9:12
PHOENIX, ARIZONA

Re: Payment of Annual Maintenance Fee 2012
Tex, Prospect, Tallships and Alpha Claims AMC et al.


Gentlemen:

This will serve as notice that Kevin Sullivan, whose address for the purposes of this filing, is 3950 West Woodridge Drive, Glendale, Arizona, is the manager of Delta Exploration Holdings L.L.C., and intends to hold the mining claims described in Exhibit A attached hereto for the assessment year ending at 12 o'clock, noon, on September 1, 2012 by payment of the annual maintenance fees of \$140 per claim. Payment of such amount is made herewith for such assessment year for each of the claims the name and BLM Serial number of which, and the book and page or index number of recording of the location notice in the official records of Cochise County, Arizona, of which is set forth on Exhibit A attached hereto and by this reference incorporated herein,


Kevin Sullivan, Manager
Delta Exploration Holdings, L.L.C.

State of Arizona)
County of Maricopa) ss
PINAL

The foregoing instrument was acknowledged before me on 8/18/11
by Kevin Sullivan.


Notary Public

My commission expires:

4/28/12

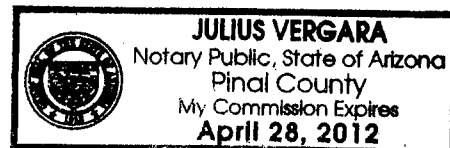


Exhibit A

CLAIM NAME AND NUMBER	BLM Serial #	COCHISE COUNTY RECEPTION NUMBER		TOWNSHIP, RANGE SECTION*	
		OR BOOK / PAGE		Mr Twn	Rng Sec
ALPHA #1	21945	523	351	14	0160S 0220E 025
ALPHA #2	21946	523	352	14	0160S 0220E 025
ALPHA #3	21947	523	353	14	0160S 0220E 025
ALPHA #4	<u>21948</u> ✓	523	354	14	0160S 0220E 025
ALPHA #5A	<u>351064</u> ✓	990100578		14	0160S 0220E 025
ALPHA #6	21950	523	356	14	0160S 0220E 024
ALPHA #7	21951	523	357	14	0160S 0220E 024
ALPHA #8	21952	523	358	14	0160S 0220E 024
ALPHA #9	21953	523	359	14	0160S 0220E 024
ALPHA #10	21954	523	360	14	0160S 0220E 024
ALPHA #11	21955	523	361	14	0160S 0220E 024
ALPHA #12	21956	523	362	14	0160S 0220E 024
ALPHA #13	<u>21957</u> ✓	523	363	14	0160S 0220E 024
ALPHA #15	<u>21959</u>	523	365	14	0160S 0220E 024
ALPHA #16	21960	523	366	14	0160S 0220E 024
ALPHA #17	21961	523	367	14	0160S 0220E 024
ALPHA #18	21962	523	400	14	0160S 0220E 024
ALPHA #19	21963	523	368	14	0160S 0220E 024
ALPHA #20	<u>21964</u> ✓	523	369	14	0160S 0220E 024
ALPHA #22	21966	523	371	14	0160S 0220E 026
ALPHA #23	21967	523	372	14	0160S 0220E 026
ALPHA #24	21968	523	373	14	0160S 0220E 023
ALPHA #25	21969	523	374	14	0160S 0220E 023
ALPHA #26	<u>21970</u> ✓	523	375	14	0160S 0220E 023
ALPHA #31	21975	523	381	14	0160S 0220E 023
ALPHA #32	21976	523	382	14	0160S 0220E 023
ALPHA #33	<u>21977</u> ✓	523	383	14	0160S 0220E 023
ALPHA 34 A	<u>324360</u> ✓	920820585		14	0160S 0220E 023
ALPHA #36	21980	523	686	14	0160S 0220E 025
ALPHA #37	21981	523	387	14	0160S 0220E 025
ALPHA #38	21982	523	388	14	0160S 0220E 025
ALPHA #39	21983	523	389	14	0160S 0220E 025
ALPHA #40	<u>21984</u> ✓	523	390	14	0160S 0220E 025
ALPHA #45	21989	523	395	14	0160S 0220E 025
ALPHA #46	21990	523	396	14	0160S 0220E 025
ALPHA #49	21991	523	397	14	0160S 0220E 025
ALPHA #50	21992	523	398	14	0160S 0220E 025
ALPHA #51	<u>21993</u> ✓	523	399	14	0160S 0220E 025
ALPHA 52 A	<u>324361</u> ✓	920820587		14	0160S 0220E 026

TOTAL CLAIMS THIS PAGE

39

*some claims may extend into adjacent Townships, Ranges or Sections

RECEIVED
 LAND STATE OFFICE
 PHOENIX, ARIZONA
 2011 AUG 23 A 9:12

39/50

Exhibit A (continued)

CLAIM NAME AND NUMBER	BLM Serial #	COCHISE COUNTY RECEPTION NUMBER		TOWNSHIP, RANGE SECTION*	
		OR BOOK / PAGE		Mr Twn	Rng Sec
ALPHA 118	326439	9340	8754	14	0160S 0220E 001
ALPHA 119	326440	9340	8755	14	0160S 0220E 001
ALPHA 120	326441	9340	8756	14	0160S 0220E 001
ALPHA 121	326442	9340	8757	14	0160S 0220E 001
ALPHA 122	326443	9340	8758	14	0160S 0220E 001
ALPHA 123	326444	9340	8759	14	0160S 0220E 001
ALPHA 124	326445	9340	8760	14	0160S 0220E 001
ALPHA 125	326446	9340	8761	14	0160S 0220E 011
ALPHA 126	326447	9340	8762	14	0160S 0220E 011
ALPHA 127	326448	9340	8763	14	0160S 0220E 011
ALPHA 128	326449	9340	8764	14	0160S 0220E 013
ALPHA 129	326450	9340	8765	14	0160S 0220E 013
ALPHA 130	326451	9340	8766	14	0160S 0220E 013
ALPHA 131	326452 ✓	9340	8767	14	0160S 0220E 013
ALPHA 27	<u>340653</u>	960617174		14	0160S 0220E 023
ALPHA 28	340654	960617175		14	0160S 0220E 023
ALPHA 29	340655	960617176		14	0160S 0220E 023
ALPHA 30	340656	960617177		14	0160S 0220E 023
ALPHA 35	340657	960617178		14	0160S 0220E 023
ALPHA 41	340658	960617179		14	0160S 0220E 023
ALPHA 42	340659	960617180		14	0160S 0220E 023
ALPHA 43	340660	960617181		14	0160S 0220E 023
ALPHA 44	340661	960617182		14	0160S 0220E 023
ALPHA 56	340662	960617183		14	0160S 0220E 023
ALPHA 57	340663	960617184		14	0160S 0220E 023
ALPHA 58	340664	960617185		14	0160S 0220E 023
ALPHA 59	340665	960617186		14	0160S 0220E 023
ALPHA 60	<u>340666</u> ✓	960617187		14	0160S 0220E 023

TOTAL CLAIMS THIS PAGE

28

*some claims may extend into adjacent Townships, Ranges or Sections

RECEIVED
 BLM/STATE OFFICE
 PHOENIX, ARIZONA
 2011 AUG 23 A 9:12

25/52

Exhibit A (continued)

CLAIM NAME AND NUMBER	BLM Serial #	COCHISE COUNTY RECEPTION NUMBER		TOWNSHIP, RANGE SECTION*		
		OR BOOK / PAGE		Mr Twn	Rng	Sec
TALLSHIP 5-A	341334	96-0923783		14	0160S	0220E 013
TALLSHIP 7-A	341335	96-0923784		14	0160S	0220E 013
TALLSHIP 8-A	341336	96-0923785		14	0160S	0220E 013
TALLSHIP 9-A	341337	96-0923786		14	0160S	0220E 012
TALLSHIP 10-A	341338	96-0923787		14	0160S	0220E 012
TALLSHIP B-1	341339	96-0923788		14	0160S	0220E 012
TALLSHIP B-2	341340	96-0923789		14	0160S	0220E 012
TALLSHIP B-3	341341	96-0923790		14	0160S	0220E 012
TALLSHIP B-4	341342	96-0923791		14	0160S	0220E 012
TALLSHIP B-5	341343	96-0923792		14	0160S	0220E 012
TALLSHIP B-6	341344	96-0923793		14	0160S	0220E 013
TALLSHIP B-7	<u>341345</u> ✓	96-0923794		14	0160S	0220E 013
TALLSHIP B-8	351062	99-0100579		14	0160S	0220E 013
TALLSHIP B-9	<u>351063</u> ✓	99-0100580		14	0160S	0220E 013
TALLSHIP B10	<u>341968</u> ✓	96-1028711		14	0160S	0220E 013
TALLSHIP #C-1	73414	1125	441	14	0160S	0220E 013
TALLSHIP #C-2	73415	1125	443	14	0160S	0220E 024
TALLSHIP #C-3	73416	1125	445	14	0160S	0220E 013
TALLSHIP #C-4	73417	1125	447	14	0160S	0220E 024
TALLSHIP #C-5	73418	1125	449	14	0160S	0220E 013
TALLSHIP #C-6	73419	1125	451	14	0160S	0220E 024
TALLSHIP #C-7	<u>73420</u> ✓	1125	453	14	0160S	0220E 013
PROSPECT 1	341969	96-1028712		14	0150S	0220E 035
PROSPECT 2	341970	96-1028713		14	0150S	0220E 035
PROSPECT 3	341971	96-1028714		14	0150S	0220E 035
PROSPECT 4	341972	96-1028715		14	0150S	0220E 035
PROSPECT 5	341973	96-1028716		14	0150S	0220E 035
PROSPECT 6	341974	96-1028717		14	0150S	0220E 035
PROSPECT 7A	341975	96-1028718		14	0150S	0220E 035
PROSPECT 8A	341976	96-1028719		14	0150S	0220E 035
PROSPECT 9	341977	96-1028720		14	0150S	0220E 035

TOTAL CLAIMS THIS PAGE

31

*some claims may extend into adjacent Townships, Ranges or Sections

RECEIVED
 PHOENIX, ARIZONA
 2011 AUG 23 A 9:12
 PLUMAZ STATE OFFICE

31/50

Exhibit A (continued)

CLAIM NAME AND NUMBER	BLM Serial #	COCHISE COUNTY	TOWNSHIP, RANGE
		RECEPTION NUMBER OR BOOK / PAGE	SECTION* Mr Twn Rng Sec
TEX 1	341978	96-1028721	14 0150S 0230E 031
TEX 2	341979	96-1028722	14 0160S 0220E 001
TEX 3	341980	96-1028723	14 0150S 0230E 031
TEX 4	341981	96-1028724	14 0160S 0230E 006
TEX 5	341982	96-1028725	14 0150S 0230E 031
TEX 6	341983	96-1028726	14 0160S 0230E 006
TEX 7	341984	96-1028727	14 0150S 0230E 031
TEX 8	341985	96-1028728	14 0160S 0230E 006
TEX 9	341986	96-1028729	14 0150S 0230E 031
TEX 10	341987 ✓	96-1028730	14 0160S 0230E 006
TEX 11	341346 ✓	96-0923777	14 0150S 0230E 031
TEX 12	341988 ✓	96-1028731	14 0160S 0230E 006
TEX 13	341347 ✓	96-0923788	14 0160S 0230E 006
TEX 14	341989 ✓	96-1028732	14 0160S 0230E 005
TEX 15	341990 ✓	96-1028733	14 0160S 0220E 001
TEX 16	341348 ✓	96-0923779	14 0160S 0220E 001
TEX 17	341991 ✓	96-1028734	14 0160S 0230E 006
TEX 18	341349 ✓	96-0923780	14 0160S 0230E 006
TEX 19	341992 ✓	96-1028735	14 0160S 0230E 006
TEX 20	341993	96-1028736	14 0160S 0230E 006
TEX 21	341994	96-1028737	14 0160S 0230E 006
TEX 22	341995	96-1028738	14 0160S 0230E 006
TEX 23	341996	96-1028739	14 0160S 0230E 006
TEX 24	341997	96-1028740	14 0160S 0230E 006
TEX 25	341998	96-1028741	14 0160S 0230E 006
TEX 26	341999	96-1028742	14 0160S 0230E 006
TEX 27	342000	96-1028743	14 0160S 0230E 005
TEX 28	342001 ✓	96-1028744	14 0160S 0230E 005
TEX 29	341350 ✓	96-0923781	14 0160S 0230E 006
TEX 30	341351 ✓	96-0923782	14 0150S 0230E 031

TOTAL CLAIMS THIS PAGE

30

*some claims may extend into adjacent Townships, Ranges or Sections

TOTAL CLAIMS FOR EXHIBIT A

128

PHOENIX, ARIZONA

2011 AUG 23 A 9:12

RECEIVED
BLM AZ STATE OFFICE

20/02

United States Department of the Interior
Bureau of Land Management
 LANDS/RECREATION & PLANNING
 ONE N CENTRAL AVE
 PHOENIX, AZ 85004 -2203
 Phone: 602-417-9200

Receipt

No: 2412393

Transaction #: 2487744	
Date of Transaction: 08/23/2011	
CUSTOMER:	
EXCELSIOR MINING ARIZONA INC 5301 E OSBORN RD PHOENIX,AZ 85018-6138 US	

LINE #	QTY	DESCRIPTION	REMARKS	UNIT PRICE	TOTAL
1	1.00	LOCATABLE MINERALS / MINING CLAIMS-NOT NEW-UNADJUD,ONE AUTH NO. ONLY / MINING CLAIM MONEY RECEIVED CASES: AMC21945/\$17920.00	MAINT (128) 2012	- n/a -	17920.00
TOTAL:					\$17,920.00

PAYMENT INFORMATION			
1	AMOUNT:	17920.00	POSTMARKED: N/A
	TYPE:	CHECK	RECEIVED: 08/23/2011
	CHECK NO:	1208	
	NAME:	EXCELSIOR MINING ARIZONA INC 5301 E OSBORN RD PHOENIX AZ 85018-6138 US	

REMARKS

This receipt was generated by the automated BLM Collections and Billing System and is a paper representation of a portion of the official electronic record contained therein.

DELTA EXPLORATION HOLDINGS L.L.C.

MINERAL EXPLORATION - LAND DEVELOPMENT - WATER MANAGEMENT

August 23, 2010

Bureau of Land Management
Arizona State Office
222 N. Central Avenue
Phoenix, AZ 85004-2203

Re: The year of 2011

Maintenance Fees for Lode Mining Claims and Change of Address

Dear Sir:

Enclosed please find a notice of payment of the year 2011 maintenance fees along with "Exhibit A" listing 128 claims in the amount of \$17,920.00.

Please return to me a BLM date-stamped original along with receipts so that I can record the notice in the County Recorders office.

Return to: Delta Exploration Holdings, L.L.C.
Attn: Kevin Sullivan
3950 West Woodridge Drive
Glendale, Arizona 85308

Please note; if you have not already done so, can you please change the address of Delta Exploration Holdings, L.L.C., to that of the address above.

Please call on (602) 818 6888 prior to August 29, 2010 if you have any questions.

Sincerely,



Kevin Sullivan
Manager
Delta Exploration Holdings L.L.C.

RECEIVED
BLM AZ STATE OFFICE
2010 AUG 23 P 1:42
PHOENIX, ARIZONA

3950 West Woodridge Drive, Glendale, Arizona 85308

E-Mail: kevin.sullivan@deltagroup.com

Phone: (602) 818 6888

FAX (602) 547 2299

DELTA EXPLORATION HOLDINGS L.L.C.

MINERAL EXPLORATION - LAND DEVELOPMENT - WATER MANAGEMENT

August 23, 2010


Bureau of Land Management
Arizona State Office
222 N. Central Avenue
Phoenix, AZ 85004-2203

RECEIVED
BLM AZ STATE OFFICE
2010 AUG 23 P 1:42
PHOENIX, ARIZONA

Re: Payment of Annual Maintenance Fee 2011
Tex, Prospect, Tallships and Alpha Claims AMC et al.

Gentlemen:

This will serve as notice that Kevin Sullivan, whose address for the purposes of this filing, is 3950 West Woodridge Drive, Glendale, Arizona, is the manager of Delta Exploration Holdings L.L.C., and intends to hold the mining claims described in Exhibit A attached hereto for the assessment year ending at 12 o'clock, noon, on September 1, 2011 by payment of the annual maintenance fess of \$140 per claim. Payment of such amount is made herewith for such assessment year for each of the claims the name and BLM Serial number of which, and the book and page or index number of recording of the location notice in the official records of Cochise County, Arizona, of which is set forth on Exhibit A attached hereto and by this reference incorporated herein,



Kevin Sullivan, Manager
Delta Exploration Holdings, L.L.C.

State of Arizona)
County of Maricopa) ss

The foregoing instrument was acknowledged before me on August 23, 2010
by Kevin Sullivan.


Notary Public

My commission expires: July 2, 2011

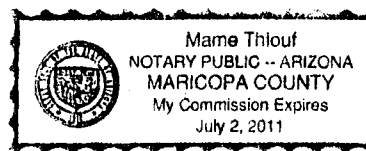


Exhibit A (continued)

Amc 3411966
 341334
 73353
 351062
 326382
 340653
 21945
 324360

CLAIM NAME AND NUMBER	BLM Serial #	COCHISE COUNTY RECEPTION NUMBER OR BOOK / PAGE	TOWNSHIP, RANGE SECTION*		
			Mr	Twn	Rng Sec
TEX 1	341978	96-1028721	14	0150S	0230E 031
TEX 2	341979	96-1028722	14	0160S	0220E 001
TEX 3	341980	96-1028723	14	0150S	0230E 031
TEX 4	341981	96-1028724	14	0160S	0230E 006
TEX 5	341982	96-1028725	14	0150S	0230E 031
TEX 6	341983	96-1028726	14	0160S	0230E 006
TEX 7	341984	96-1028727	14	0150S	0230E 031
TEX 8	341985	96-1028728	14	0160S	0230E 006
TEX 9	341986	96-1028729	14	0150S	0230E 031
TEX 10	341987/	96-1028730	14	0160S	0230E 006
TEX 11	341346 ₀	96-0923777	14	0150S	0230E 031
TEX 12	341988/	96-1028731	14	0160S	0230E 006
TEX 13	341347 ₀	96-0923788	14	0160S	0230E 006
TEX 14	341989/	96-1028732	14	0160S	0230E 005
TEX 15	341990/	96-1028733	14	0160S	0220E 001
TEX 16	341348 ₀	96-0923779	14	0160S	0220E 001
TEX 17	341991/	96-1028734	14	0160S	0230E 006
TEX 18	341349 ₀	96-0923780	14	0160S	0230E 006
TEX 19	341992/	96-1028735	14	0160S	0230E 006
TEX 20	341993/	96-1028736	14	0160S	0230E 006
TEX 21	341994/	96-1028737	14	0160S	0230E 006
TEX 22	341995/	96-1028738	14	0160S	0230E 006
TEX 23	341996/	96-1028739	14	0160S	0230E 006
TEX 24	341997/	96-1028740	14	0160S	0230E 006
TEX 25	341998/	96-1028741	14	0160S	0230E 006
TEX 26	341999	96-1028742	14	0160S	0230E 006
TEX 27	342000/	96-1028743	14	0160S	0230E 005
TEX 28	342001/	96-1028744	14	0160S	0230E 005
TEX 29	341350	96-0923781	14	0160S	0230E 006
TEX 30	341351/	96-0923782	14	0150S	0230E 031

TOTAL CLAIMS THIS PAGE

*some claims may extend into adjacent Townships, Ranges or Sections

TOTAL CLAIMS FOR EXHIBIT A

30
 128
 PHOENIX, ARIZONA
 AUG 23 P 1:42

RECEIVED
 CLIMATE STATE OFFICE

ENTERED INTO COMPUTER

SEP 02 2010

NO. OF CLAIMS 128
 AMOUNT \$17970.00
 RECEIPT NO. 2197543
 INIT. A.H.

** BLM-ASO**

Exhibit A (continued)

CLAIM NAME AND NUMBER	BLM Serial #	COCHISE COUNTY RECEPTION NUMBER OR BOOK / PAGE		TOWNSHIP, RANGE SECTION*		
				Mr Twn	Rng	Sec
TALLSHIP 5-A	341334	96-0923783		14	0160S	0220E 013
TALLSHIP 7-A	341335	96-0923784		14	0160S	0220E 013
TALLSHIP 8-A	341336	96-0923785		14	0160S	0220E 013
TALLSHIP 9-A	341337	96-0923786		14	0160S	0220E 012
TALLSHIP 10-A	341338	96-0923787		14	0160S	0220E 012
TALLSHIP B-1	341339	96-0923788		14	0160S	0220E 012
TALLSHIP B-2	341340	96-0923789		14	0160S	0220E 012
TALLSHIP B-3	341341	96-0923790		14	0160S	0220E 012
TALLSHIP B-4	341342	96-0923791		14	0160S	0220E 012
TALLSHIP B-5	341343	96-0923792		14	0160S	0220E 012
TALLSHIP B-6	341344	96-0923793		14	0160S	0220E 013
TALLSHIP B-7	341345	96-0923794		14	0160S	0220E 013
TALLSHIP B-8	351062	99-0100579		14	0160S	0220E 013
TALLSHIP B-9	351063	99-0100580		14	0160S	0220E 013
TALLSHIP B10	341968	96-1028711		14	0160S	0220E 013
TALLSHIP #C-1	73414	1125	441	14	0160S	0220E 013
TALLSHIP #C-2	73415	1125	443	14	0160S	0220E 024
TALLSHIP #C-3	73416	1125	445	14	0160S	0220E 013
TALLSHIP #C-4	73417	1125	447	14	0160S	0220E 024
TALLSHIP #C-5	73418	1125	449	14	0160S	0220E 013
TALLSHIP #C-6	73419	1125	451	14	0160S	0220E 024
TALLSHIP #C-7	73420	1125	453	14	0160S	0220E 013
PROSPECT 1	341969	96-1028712		14	0150S	0220E 035
PROSPECT 2	341970	96-1028713		14	0150S	0220E 035
PROSPECT 3	341971	96-1028714		14	0150S	0220E 035
PROSPECT 4	341972	96-1028715		14	0150S	0220E 035
PROSPECT 5	341973	96-1028716		14	0150S	0220E 035
PROSPECT 6	341974	96-1028717		14	0150S	0220E 035
PROSPECT 7A	341975	96-1028718		14	0150S	0220E 035
PROSPECT 8A	341976	96-1028719		14	0150S	0220E 035
PROSPECT 9	341977	96-1028720		14	0150S	0220E 035

TOTAL CLAIMS THIS PAGE

*some claims may extend into adjacent Townships, Ranges or Sections

31

PHOENIX, ARIZONA

2010 AUG 23 P 1:42

RECEIVED
PLM AZ STATE OFFICE

Exhibit A (continued)

CLAIM NAME AND NUMBER	BLM Serial #	COCHISE COUNTY RECEPTION NUMBER OR BOOK / PAGE		TOWNSHIP, RANGE SECTION*		
				Mr	Twn	Rng Sec
ALPHA 118	326439	9340	8754	14	0160S	0220E 001
ALPHA 119	326440	9340	8755	14	0160S	0220E 001
ALPHA 120	326441	9340	8756	14	0160S	0220E 001
ALPHA 121	326442	9340	8757	14	0160S	0220E 001
ALPHA 122	326443	9340	8758	14	0160S	0220E 001
ALPHA 123	326444	9340	8759	14	0160S	0220E 001
ALPHA 124	326445	9340	8760	14	0160S	0220E 001
ALPHA 125	326446	9340	8761	14	0160S	0220E 011
ALPHA 126	326447	9340	8762	14	0160S	0220E 011
ALPHA 127	326448	9340	8763	14	0160S	0220E 011
ALPHA 128	326449	9340	8764	14	0160S	0220E 013
ALPHA 129	326450	9340	8765	14	0160S	0220E 013
ALPHA 130	326451	9340	8766	14	0160S	0220E 013
ALPHA 131	326452	9340	8767	14	0160S	0220E 013
ALPHA 27	340653	960617174		14	0160S	0220E 023
ALPHA 28	340654	960617175		14	0160S	0220E 023
ALPHA 29	340655	960617176		14	0160S	0220E 023
ALPHA 30	340656	960617177		14	0160S	0220E 023
ALPHA 35	340657	960617178		14	0160S	0220E 023
ALPHA 41	340658	960617179		14	0160S	0220E 023
ALPHA 42	340659	960617180		14	0160S	0220E 023
ALPHA 43	340660	960617181		14	0160S	0220E 023
ALPHA 44	340661	960617182		14	0160S	0220E 023
ALPHA 56	340662	960617183		14	0160S	0220E 023
ALPHA 57	340663	960617184		14	0160S	0220E 023
ALPHA 58	340664	960617185		14	0160S	0220E 023
ALPHA 59	340665	960617186		14	0160S	0220E 023
ALPHA 60	340666	960617187		14	0160S	0220E 023

TOTAL CLAIMS THIS PAGE

*some claims may extend into adjacent Townships, Ranges or Sections

28

PHOENIX, ARIZONA

2009 AUG 23 P 1:42

RECEIVED
BLM AZ STATE OFFICE

Exhibit A

CLAIM NAME AND NUMBER	BLM Serial #	COCHISE COUNTY RECEPTION NUMBER OR BOOK / PAGE		TOWNSHIP, RANGE SECTION*		
				Mr Twn	Rng	Sec
ALPHA #1	21945	523	351	14	0160S	0220E 025
ALPHA #2	21946	523	352	14	0160S	0220E 025
ALPHA #3	21947	523	353	14	0160S	0220E 025
ALPHA #4	21948	523	354	14	0160S	0220E 025
ALPHA #5A	351064	990100578		14	0160S	0220E 025
ALPHA #6	21950	523	356	14	0160S	0220E 024
ALPHA #7	21951	523	357	14	0160S	0220E 024
ALPHA #8	21952	523	358	14	0160S	0220E 024
ALPHA #9	21953	523	359	14	0160S	0220E 024
ALPHA #10	21954	523	360	14	0160S	0220E 024
ALPHA #11	21955	523	361	14	0160S	0220E 024
ALPHA #12	21956	523	362	14	0160S	0220E 024
ALPHA #13	21957	523	363	14	0160S	0220E 024
ALPHA #15	21959	523	365	14	0160S	0220E 024
ALPHA #16	21960	523	366	14	0160S	0220E 024
ALPHA #17	21961	523	367	14	0160S	0220E 024
ALPHA #18	21962	523	400	14	0160S	0220E 024
ALPHA #19	21963	523	368	14	0160S	0220E 024
ALPHA #20	21964	523	369	14	0160S	0220E 024
ALPHA #22	21966	523	371	14	0160S	0220E 026
ALPHA #23	21967	523	372	14	0160S	0220E 026
ALPHA #24	21968	523	373	14	0160S	0220E 023
ALPHA #25	21969	523	374	14	0160S	0220E 023
ALPHA #26	21970	523	375	14	0160S	0220E 023
ALPHA #31	21975	523	381	14	0160S	0220E 023
ALPHA #32	21976	523	382	14	0160S	0220E 023
ALPHA #33	21977	523	383	14	0160S	0220E 023
ALPHA 34 A	324360	920820585		14	0160S	0220E 023
ALPHA #36	21980	523	686	14	0160S	0220E 025
ALPHA #37	21981	523	387	14	0160S	0220E 025
ALPHA #38	21982	523	388	14	0160S	0220E 025
ALPHA #39	21983	523	389	14	0160S	0220E 025
ALPHA #40	21984	523	390	14	0160S	0220E 025
ALPHA #45	21989	523	395	14	0160S	0220E 025
ALPHA #46	21990	523	396	14	0160S	0220E 025
ALPHA #49	21991	523	397	14	0160S	0220E 025
ALPHA #50	21992	523	398	14	0160S	0220E 025
ALPHA #51	21993	523	399	14	0160S	0220E 025
ALPHA 52 A	324361	920820587		14	0160S	0220E 026

TOTAL CLAIMS THIS PAGE

39

*some claims may extend into adjacent Townships, Ranges or Sections

RECEIVED
 BLM AZ STATE OFFICE
 2009 AUG 23 P 1:42
 TULIX, ARIZONA

United States Department of the Interior
Bureau of Land Management
 LANDS/RECREATION & PLANNING
 ONE N CENTRAL AVE
 PHOENIX, AZ 85004 -2203
 Phone:

Receipt

No: 2197543

Transaction #: 2267418	
Date of Transaction: 08/23/2010	
CUSTOMER:	DELTA EXPLORATION HOLDINGS, LLC 3950 W WOODRIDGE DR GLENDALE, AZ 85308-4127 US

RECEIVED INTO COMPUTER
 SEP 02 2010

LINE #	QTY	DESCRIPTION	REMARKS	UNIT PRICE	TOTAL
1	1.00	LOCATABLE MINERALS / MINING CLAIMS-NOT NEW-UNADJUD, ONE AUTH NO. ONLY / MINING CLAIM MONEY RECEIVED CASES: AMC341978/\$17920.00	MAINT FEE PYMNT (128) 2011	- n/a -	17920.00
TOTAL:					\$17,920.00

PAYMENT INFORMATION			
1	AMOUNT:	17920.00	POSTMARKED: N/A
	TYPE:	CHECK	RECEIVED: 08/23/2010
	CHECK NO:	1082	
	NAME:	DELTA EXPLORATION HOLDINGS, LLC 3950 W WOODRIDGE DR GLENDALE AZ 85308-4127 US	

REMARKS

This receipt was generated by the automated BLM Collections and Billing System and is a paper representation of a portion of the official electronic record contained therein.

DELTA EXPLORATION HOLDINGS L.L.C.

MINERAL EXPLORATION - LAND DEVELOPMENT - WATER MANAGEMENT

AMC 73353
326382
351062
341966
21945
324360
340653
341334
351062

August 22, 2009

Bureau of Land Management
Arizona State Office
222 N. Central Avenue
Phoenix, AZ 85004-2203

Re: The year of 2009 / 2010

Maintenance Fees for Lode Mining Claims

Dear Sir:

Enclosed please find a notice of payment of the year 2009 / 2010 maintenance fees along with "Exhibit A" listing 128 claims in the amount of \$17,920.00.

Please return to me a BLM date-stamped original along with receipts so that I can record the notice in the County Recorders office.

Return to: Delta Exploration Holdings, L.L.C.
c/o Kevin Sullivan
3950 West Woodridge Drive
Glendale, Arizona 85308

Please call on (602) 818 6888 prior to August 29, 2007 if you have any questions.

Sincerely,



Kevin Sullivan
Manager
Delta Exploration Holdings L.L.C.

RECEIVED
BLM AZ STATE OFFICE
2009 AUG 17 P 4: 04
PHOENIX, ARIZONA



DELTA EXPLORATION HOLDINGS L.L.C.

MINERAL EXPLORATION - LAND DEVELOPMENT - WATER MANAGEMENT

August 22, 2009

Bureau of Land Management
Arizona State Office
222 N. Central Avenue
Phoenix, AZ 85004-2203

RECEIVED
BLM AZ STATE OFFICE
2009 AUG 17 P 4: 04
PHOENIX, ARIZONA

Re: Payment of Annual Maintenance Fee 2009/2010
Tex, Prospect, Tallships and Alpha Claims AMC et al.


Gentlemen:


This will serve as notice that Kevin Sullivan, whose address for the purposes of this filing, is 3950 West Woodridge Drive, Glendale, Arizona, is the manager of Delta Exploration Holdings L.L.C., and intends to hold the mining claims described in Exhibit A attached hereto for the assessment year ending at 12 o'clock, noon, on September 1, 2010 by payment of the annual maintenance fess of \$140 per claim. Payment of such amount is made herewith for such assessment year for each of the claims the name and BLM Serial number of which, and the book and page or index number of recording of the location notice in the official records of Cochise County, Arizona, of which is set forth on Exhibit A attached hereto and by this reference incorporated herein,


Kevin Sullivan, Manager
Delta Exploration Holdings, L.L.C.

State of Arizona)
County of Maricopa) ss

The foregoing instrument was acknowledged before me on Aug 13, 2009
by Kevin Sullivan.




Notary Public

My commission expires:

July 20, 2012

Exhibit A

CLAIM NAME AND NUMBER	BLM Serial #	COCHISE COUNTY RECEPTION NUMBER		TOWNSHIP, RANGE SECTION*		
		OR BOOK / PAGE		Mr Twn	Rng	Sec
ALPHA #1	21945	523	351	14	0160S	0220E 025
ALPHA #2	21946	523	352	14	0160S	0220E 025
ALPHA #3	21947	523	353	14	0160S	0220E 025
ALPHA #4	21948	523	354	14	0160S	0220E 025
ALPHA #5A	351064	990100578		14	0160S	0220E 025
ALPHA #6	21950	523	356	14	0160S	0220E 024
ALPHA #7	21951	523	357	14	0160S	0220E 024
ALPHA #8	21952	523	358	14	0160S	0220E 024
ALPHA #9	21953	523	359	14	0160S	0220E 024
ALPHA #10	21954	523	360	14	0160S	0220E 024
ALPHA #11	21955	523	361	14	0160S	0220E 024
ALPHA #12	21956	523	362	14	0160S	0220E 024
ALPHA #13	21957	523	363	14	0160S	0220E 024
ALPHA #15	21959	523	365	14	0160S	0220E 024
ALPHA #16	21960	523	366	14	0160S	0220E 024
ALPHA #17	21961	523	367	14	0160S	0220E 024
ALPHA #18	21962	523	400	14	0160S	0220E 024
ALPHA #19	21963	523	368	14	0160S	0220E 024
ALPHA #20	21964	523	369	14	0160S	0220E 024
ALPHA #22	21966	523	371	14	0160S	0220E 026
ALPHA #23	21967	523	372	14	0160S	0220E 026
ALPHA #24	21968	523	373	14	0160S	0220E 023
ALPHA #25	21969	523	374	14	0160S	0220E 023
ALPHA #26	21970	523	375	14	0160S	0220E 023
ALPHA #31	21975	523	381	14	0160S	0220E 023
ALPHA #32	21976	523	382	14	0160S	0220E 023
ALPHA #33	21977	523	383	14	0160S	0220E 023
ALPHA 34 A	324360	920820585		14	0160S	0220E 023
ALPHA #36	21980	523	686	14	0160S	0220E 025
ALPHA #37	21981	523	387	14	0160S	0220E 025
ALPHA #38	21982	523	388	14	0160S	0220E 025
ALPHA #39	21983	523	389	14	0160S	0220E 025
ALPHA #40	21984	523	390	14	0160S	0220E 025
ALPHA #45	21989	523	395	14	0160S	0220E 025
ALPHA #46	21990	523	396	14	0160S	0220E 025
ALPHA #49	21991	523	397	14	0160S	0220E 025
ALPHA #50	21992	523	398	14	0160S	0220E 025
ALPHA #51	21993	523	399	14	0160S	0220E 025
ALPHA 52 A	324361	920820587		14	0160S	0220E 026

TOTAL CLAIMS THIS PAGE

*some claims may extend into adjacent Townships, Ranges or Sections

39 SC

RECEIVED
BLM AZ STATE OFFICE
2009 AUG 17 P 04

Exhibit A (continued)

CLAIM NAME AND NUMBER	BLM Serial #	COCHISE COUNTY RECEPTION NUMBER		TOWNSHIP, RANGE SECTION*		
		OR BOOK / PAGE		Mr Twn	Rng	Sec
ALPHA 118	326439	9340	8754	14	0160S	0220E 001
ALPHA 119	326440	9340	8755	14	0160S	0220E 001
ALPHA 120	326441	9340	8756	14	0160S	0220E 001
ALPHA 121	326442	9340	8757	14	0160S	0220E 001
ALPHA 122	326443	9340	8758	14	0160S	0220E 001
ALPHA 123	326444	9340	8759	14	0160S	0220E 001
ALPHA 124	326445	9340	8760	14	0160S	0220E 001
ALPHA 125	326446	9340	8761	14	0160S	0220E 011
ALPHA 126	326447	9340	8762	14	0160S	0220E 011
ALPHA 127	326448	9340	8763	14	0160S	0220E 011
ALPHA 128	326449	9340	8764	14	0160S	0220E 013
ALPHA 129	326450	9340	8765	14	0160S	0220E 013
ALPHA 130	326451	9340	8766	14	0160S	0220E 013
ALPHA 131	326452	9340	8767	14	0160S	0220E 013
ALPHA 27	340653	960617174		14	0160S	0220E 023
ALPHA 28	340654	960617175		14	0160S	0220E 023
ALPHA 29	340655	960617176		14	0160S	0220E 023
ALPHA 30	340656	960617177		14	0160S	0220E 023
ALPHA 35	340657	960617178		14	0160S	0220E 023
ALPHA 41	340658	960617179		14	0160S	0220E 023
ALPHA 42	340659	960617180		14	0160S	0220E 023
ALPHA 43	340660	960617181		14	0160S	0220E 023
ALPHA 44	340661	960617182		14	0160S	0220E 023
ALPHA 56	340662	960617183		14	0160S	0220E 023
ALPHA 57	340663	960617184		14	0160S	0220E 023
ALPHA 58	340664	960617185		14	0160S	0220E 023
ALPHA 59	340665	960617186		14	0160S	0220E 023
ALPHA 60	340666	960617187		14	0160S	0220E 023

TOTAL CLAIMS THIS PAGE

*some claims may extend into adjacent Townships, Ranges or Sections

28

sc

RECEIVED
BLM AZ STATE OFFICE
2009 AUG 17 P 4: 04
PHOENIX, ARIZONA

Exhibit A (continued).

CLAIM NAME AND NUMBER	BLM Serial #	COCHISE COUNTY RECEPTION NUMBER OR BOOK / PAGE		TOWNSHIP, RANGE SECTION*		
				Mr	Twn	Rng Sec
✓ TALLSHIP 5-A	✓ 341334	96-0923783		14	0160S	0220E 013
✓ TALLSHIP 7-A	✓ 341335	96-0923784		14	0160S	0220E 013
✓ TALLSHIP 8-A	✓ 341336	96-0923785		14	0160S	0220E 013
✓ TALLSHIP 9-A	✓ 341337	96-0923786		14	0160S	0220E 012
✓ TALLSHIP 10-A	✓ 341338	96-0923787		14	0160S	0220E 012
✓ TALLSHIP B-1	✓ 341339	96-0923788		14	0160S	0220E 012
✓ TALLSHIP B-2	✓ 341340	96-0923789		14	0160S	0220E 012
✓ TALLSHIP B-3	✓ 341341	96-0923790		14	0160S	0220E 012
✓ TALLSHIP B-4	✓ 341342	96-0923791		14	0160S	0220E 012
✓ TALLSHIP B-5	✓ 341343	96-0923792		14	0160S	0220E 012
✓ TALLSHIP B-6	✓ 341344	96-0923793		14	0160S	0220E 013
✓ TALLSHIP B-7	✓ 341345	96-0923794		14	0160S	0220E 013
✓ TALLSHIP B-8	✓ 351062	99-0100579		14	0160S	0220E 013
✓ TALLSHIP B-9	✓ 351063	99-0100580		14	0160S	0220E 013
✓ TALLSHIP B10	✓ 341968	96-1028711		14	0160S	0220E 013
✓ TALLSHIP #C-1	73414	1125	441	14	0160S	0220E 013
✓ TALLSHIP #C-2	73415	1125	443	14	0160S	0220E 024
✓ TALLSHIP #C-3	73416	1125	445	14	0160S	0220E 013
✓ TALLSHIP #C-4	73417	1125	447	14	0160S	0220E 024
✓ TALLSHIP #C-5	73418	1125	449	14	0160S	0220E 013
✓ TALLSHIP #C-6	73419	1125	451	14	0160S	0220E 024
✓ TALLSHIP #C-7	73420	1125	453	14	0160S	0220E 013
✓ PROSPECT 1	341969	96-1028712		14	0150S	0220E 035
✓ PROSPECT 2	341970	96-1028713		14	0150S	0220E 035
✓ PROSPECT 3	341971	96-1028714		14	0150S	0220E 035
✓ PROSPECT 4	341972	96-1028715		14	0150S	0220E 035
✓ PROSPECT 5	341973	96-1028716		14	0150S	0220E 035
✓ PROSPECT 6	341974	96-1028717		14	0150S	0220E 035
✓ PROSPECT 7A	341975	96-1028718		14	0150S	0220E 035
✓ PROSPECT 8A	341976	96-1028719		14	0150S	0220E 035
✓ PROSPECT 9	341977	96-1028720		14	0150S	0220E 035

TOTAL CLAIMS THIS PAGE

*some claims may extend into adjacent Townships, Ranges or Sections

31
SC

RECEIVED
BLMAZ STATE OFFICE
2009 AUG 17 P 4: 04
PHOENIX, ARIZONA

Exhibit A (continued)

CLAIM NAME AND NUMBER	BLM Serial #	COCHISE COUNTY RECEPTION NUMBER OR BOOK / PAGE	TOWNSHIP, RANGE SECTION* Mr Twn Rng Sec
TEX 1	341978	96-1028721	14 0150S 0230E 031
TEX 2	341979	96-1028722	14 0160S 0220E 001
TEX 3	341980	96-1028723	14 0150S 0230E 031
TEX 4	341981	96-1028724	14 0160S 0230E 006
TEX 5	341982	96-1028725	14 0150S 0230E 031
TEX 6	341983	96-1028726	14 0160S 0230E 006
TEX 7	341984	96-1028727	14 0150S 0230E 031
TEX 8	341985	96-1028728	14 0160S 0230E 006
TEX 9	341986	96-1028729	14 0150S 0230E 031
TEX 10	341987	96-1028730	14 0160S 0230E 006
TEX 11	341346	96-0923777	14 0150S 0230E 031
TEX 12	341988	96-1028731	14 0160S 0230E 006
TEX 13	341347	96-0923788	14 0160S 0230E 006
TEX 14	341989	96-1028732	14 0160S 0230E 005
TEX 15	341990	96-1028733	14 0160S 0220E 001
TEX 16	341348	96-0923779	14 0160S 0220E 001
TEX 17	341991	96-1028734	14 0160S 0230E 006
TEX 18	341349	96-0923780	14 0160S 0230E 006
TEX 19	341992	96-1028735	14 0160S 0230E 006
TEX 20	341993	96-1028736	14 0160S 0230E 006
TEX 21	341994	96-1028737	14 0160S 0230E 006
TEX 22	341995	96-1028738	14 0160S 0230E 006
TEX 23	341996	96-1028739	14 0160S 0230E 006
TEX 24	341997	96-1028740	14 0160S 0230E 006
TEX 25	341998	96-1028741	14 0160S 0230E 006
TEX 26	341999	96-1028742	14 0160S 0230E 006
TEX 27	342000	96-1028743	14 0160S 0230E 005
TEX 28	342001	96-1028744	14 0160S 0230E 005
TEX 29	341350	96-0923781	14 0160S 0230E 006
TEX 30	341351	96-0923782	14 0150S 0230E 031

TOTAL CLAIMS THIS PAGE

*some claims may extend into adjacent Townships, Ranges or Sections

TOTAL CLAIMS FOR EXHIBIT A

30
SC
128
SC

RECEIVED
STATE OFFICE
AUG 17 10 40 AM '09
PHOENIX, ARIZONA

United States Department of the Interior

Bureau of Land Management
 BUSINESS & SUPPORT SVCS DIV
 ONE N CENTRAL AVE SUITE 800
 PHOENIX, AZ 85004 -4427
 Phone: (602) 417-9200

Receipt

No: 1979771

Transaction #: 2043802	
Date of Transaction: 08/17/2009	
CUSTOMER:	DELTA EXPLORATION HOLDINGS, LLC 3950 W WOODRIDGE DR GLENDALE, AZ 85308-4127 US

LINE #	QTY	DESCRIPTION	REMARKS	UNIT PRICE	TOTAL
1	1.00	LOCATABLE MINERALS / MINING CLAIMS-NOT NEW-UNADJUD, ONE AUTH NO. ONLY / MINING CLAIM MONEY RECEIVED CASES: AMC21945/\$17920.00	MAINT (128)	- n/a -	17920.00
TOTAL:					\$17,920.00

PAYMENT INFORMATION			
1	AMOUNT:	17920.00	POSTMARKED: N/A
	TYPE:	CHECK	RECEIVED: 08/17/2009
	CHECK NO:	1153	
	NAME:	DELTA EXPLORATION HOLDINGS, LLC 3950 W WOODRIDGE DR GLENDALE AZ 85308-4127 US	

REMARKS

This receipt was generated by the automated BLM Collections and Billing System and is a paper representation of a portion of the official electronic record contained therein.

DELTA EXPLORATION HOLDINGS L.L.C.

MINERAL EXPLORATION - LAND DEVELOPMENT - WATER MANAGEMENT

AMC 21945
AMC 351062
AMC 324360
AMC 326382
AMC 340653
AMC 341334
AMC 341966
AMC 351062
AMC 73353

August 21, 2008

Bureau of Land Management
Arizona State Office
222 N. Central Avenue
Phoenix, AZ 85004-2203

Re: The year of 2009

Maintenance Fees for Lode Mining Claims

Dear Sir:

Enclosed please find a notice of payment of the year 2008 / 2009 maintenance fees along with "Exhibit A" listing 128 claims in the amount of \$16,000.00.

Please return to me a BLM date-stamped original along with receipts so that I can record the notice in the County Recorders office.

Return to: Delta Exploration Holdings, L.L.C.
c/o Kevin L. Sullivan
3950 West Woodridge Drive
Glendale, Arizona 85308

Please call on (602) 818 6888 prior to August 29, 2007 if you have any questions.

Sincerely,



Kevin L. Sullivan
Manager
Delta Exploration Holdings L.L.C.

RECEIVED
BLM AZ STATE OFFICE
2008 AUG 21 A 10: 23
PHOENIX, ARIZONA

SEP 10 '08 TJS

ENTERED INTO COMPUTER

SEP 10 '08

3950 West Woodridge Drive, Glendale, Arizona 85308

E-Mail: ksullivan3950@msn.com

Phone: (602) 818 6888

FAX (602) 547-2299

1767240

RECEIVED
BLM AZ STATE OFFICE

2008 AUG 21 A 10:24

PHOENIX, ARIZONA

DELTA EXPLORATION HOLDINGS L.L.C.

MINERAL EXPLORATION - LAND DEVELOPMENT - WATER MANAGEMENT

August 21, 2008


Bureau of Land Management
Arizona State Office
222 N. Central Avenue
Phoenix, AZ 85004-2203

RECEIVED
BLM AZ STATE OFFICE
2008 AUG 21 A 10:23
PHOENIX, ARIZONA

Re: Payment of Annual Maintenance Fee 2008/2009
Tex, Prospect, Tallships and Alpha Claims AMC et al.

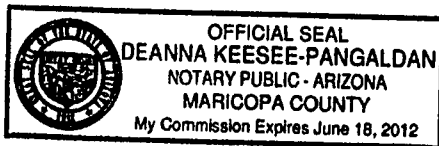
Gentlemen:

This will serve as notice that Kevin L. Sullivan, whose address for the purposes of this filing, is 3950 West Woodridge Drive, Glendale, Arizona, 85308 is a manager of Delta Exploration Holdings L.L.C., and intends to hold the mining claims described in Exhibit A attached hereto for the assessment year ending at 12 o'clock, noon, on September 1, 2009 by payment of the annual maintenance fess of \$125 per claim. Payment of such amount is made herewith for such assessment year for each of the claims the name and BLM Serial number of which, and the book and page or index number of recording of the location notice in the official records of Cochise County, Arizona, of which is set forth on Exhibit A attached hereto and by this reference incorporated herein,


Kevin L. Sullivan, Manager
Delta Exploration Holdings, L.L.C.

State of Arizona)
County of Maricopa) ss

The foregoing instrument was acknowledged before me on Aug 21, 2008
By Kevin L Sullivan.




Notary Public

My commission expires:

June 18, 2012

3950 West Woodridge Drive, Glendale, Arizona 85308

E-Mail: ksullivan3950@msn.com

Phone: (602) 818-6888

FAX (602) 547-2299

RECEIVED
BLM AZ STATE OFFICE

2008 AUG 21 A 10: 24

PHOENIX, ARIZONA

Exhibit A

CLAIM NAME AND NUMBER	BLM Serial #	COCHISE COUNTY RECEPTION NUMBER		TOWNSHIP, RANGE SECTION*		
		OR BOOK / PAGE		Mr	Twn	Rng Sec
ALPHA #1	21945	523	351	14	0160S	0220E 025
ALPHA #2	21946	523	352	14	0160S	0220E 025
ALPHA #3	21947	523	353	14	0160S	0220E 025
ALPHA #4	21948	523	354	14	0160S	0220E 025
ALPHA #5A	351064	990100578		14	0160S	0220E 025
ALPHA #6	21950	523	356	14	0160S	0220E 024
ALPHA #7	21951	523	357	14	0160S	0220E 024
ALPHA #8	21952	523	358	14	0160S	0220E 024
ALPHA #9	21953	523	359	14	0160S	0220E 024
ALPHA #10	21954	523	360	14	0160S	0220E 024
ALPHA #11	21955	523	361	14	0160S	0220E 024
ALPHA #12	21956	523	362	14	0160S	0220E 024
ALPHA #13	21957	523	363	14	0160S	0220E 024
ALPHA #15	21959	523	365	14	0160S	0220E 024
ALPHA #16	21960	523	366	14	0160S	0220E 024
ALPHA #17	21961	523	367	14	0160S	0220E 024
ALPHA #18	21962	523	400	14	0160S	0220E 024
ALPHA #19	21963	523	368	14	0160S	0220E 024
ALPHA #20	21964	523	369	14	0160S	0220E 024
ALPHA #22	21966	523	371	14	0160S	0220E 026
ALPHA #23	21967	523	372	14	0160S	0220E 026
ALPHA #24	21968	523	373	14	0160S	0220E 023
ALPHA #25	21969	523	374	14	0160S	0220E 023
ALPHA #26	21970	523	375	14	0160S	0220E 023
ALPHA #31	21975	523	381	14	0160S	0220E 023
ALPHA #32	21976	523	382	14	0160S	0220E 023
ALPHA #33	21977	523	383	14	0160S	0220E 023
ALPHA 34 A	324360	920820585		14	0160S	0220E 026
ALPHA #36	21980	523	686	14	0160S	0220E 025
ALPHA #37	21981	523	387	14	0160S	0220E 025
ALPHA #38	21982	523	388	14	0160S	0220E 025
ALPHA #39	21983	523	389	14	0160S	0220E 025
ALPHA #40	21984	523	390	14	0160S	0220E 025
ALPHA #45	21989	523	395	14	0160S	0220E 025
ALPHA #46	21990	523	396	14	0160S	0220E 025
ALPHA #49	21991	523	397	14	0160S	0220E 025
ALPHA #50	21992	523	398	14	0160S	0220E 025
ALPHA #51	21993	523	399	14	0160S	0220E 025
ALPHA 52 A	324361	920820587		14	0160S	0220E 026

TOTAL CLAIMS THIS PAGE

39

*some claims may extend into adjacent Townships, Ranges or Sections

RECEIVED
 BLM AZ STATE OFFICE
 2008 AUG 21 A 10: 23

RECEIVED
BLMAZ STATE OFFICE

2008 AUG 21 A 10: 24

PHOENIX, ARIZONA

Exhibit A (continued)

CLAIM NAME AND NUMBER	BLM Serial #	COCHISE COUNTY RECEPTION NUMBER		TOWNSHIP, RANGE SECTION*	
		OR BOOK / PAGE		Mr Twn	Rng Sec
ALPHA 118	326439-	9340	8754	14	0160S 0220E 001
ALPHA 119	326440-	9340	8755	14	0160S 0220E 001
ALPHA 120	326441-	9340	8756	14	0160S 0220E 001
ALPHA 121	326442-	9340	8757	14	0160S 0220E 001
ALPHA 122	326443-	9340	8758	14	0160S 0220E 001
ALPHA 123	326444-	9340	8759	14	0160S 0220E 001
ALPHA 124	326445-	9340	8760	14	0160S 0220E 001
ALPHA 125	326446-	9340	8761	14	0160S 0220E 011
ALPHA 126	326447-	9340	8762	14	0160S 0220E 011
ALPHA 127	326448-	9340	8763	14	0160S 0220E 011
ALPHA 128	326449-	9340	8764	14	0160S 0220E 013
ALPHA 129	326450-	9340	8765	14	0160S 0220E 013
ALPHA 130	326451-	9340	8766	14	0160S 0220E 013
ALPHA 131	326452-	9340	8767	14	0160S 0220E 013
ALPHA 27	340653-	960617174		14	0160S 0220E 023
ALPHA 28	340654-	960617175		14	0160S 0220E 023
ALPHA 29	340655-	960617176		14	0160S 0220E 023
ALPHA 30	340656-	960617177		14	0160S 0220E 023
ALPHA 35	340657-	960617178		14	0160S 0220E 023
ALPHA 41	340658-	960617179		14	0160S 0220E 023
ALPHA 42	340659-	960617180		14	0160S 0220E 023
ALPHA 43	340660-	960617181		14	0160S 0220E 023
ALPHA 44	340661-	960617182		14	0160S 0220E 023
ALPHA 56	340662-	960617183		14	0160S 0220E 023
ALPHA 57	340663-	960617184		14	0160S 0220E 023
ALPHA 58	340664-	960617185		14	0160S 0220E 023
ALPHA 59	340665-	960617186		14	0160S 0220E 023
ALPHA 60	340666-	960617187		14	0160S 0220E 023

TOTAL CLAIMS THIS PAGE

28

*some claims may extend into adjacent Townships, Ranges or Sections

RECEIVED
 BLM AZ STATE OFFICE
 2008 AUG 21 A 10: 23
 PHOENIX, ARIZONA

RECEIVED
BLMAZ STATE OFFICE

2008 AUG 21 A 10: 23

PHOENIX, ARIZONA

Exhibit A (continued)

CLAIM NAME AND NUMBER	BLM Serial #	COCHISE COUNTY RECEPTION NUMBER OR BOOK / PAGE		TOWNSHIP, RANGE SECTION*		
				Mr	Twn	Rng Sec
TALLSHIP 5-A	341334 ✓	96-0923783		14	0160S	0220E 013
TALLSHIP 7-A	341335 ✓	96-0923784		14	0160S	0220E 013
TALLSHIP 8-A	341336 ✓	96-0923785		14	0160S	0220E 013
TALLSHIP 9-A	341337 ✓	96-0923786		14	0160S	0220E 012
TALLSHIP 10-A	341338 ✓	96-0923787		14	0160S	0220E 012
TALLSHIP B-1	341339 ✓	96-0923788		14	0160S	0220E 012
TALLSHIP B-2	341340 ✓	96-0923789		14	0160S	0220E 012
TALLSHIP B-3	341341 ✓	96-0923790		14	0160S	0220E 012
TALLSHIP B-4	341342 ✓	96-0923791		14	0160S	0220E 012
TALLSHIP B-5	341343 ✓	96-0923792		14	0160S	0220E 012
TALLSHIP B-6	341344 ✓	96-0923793		14	0160S	0220E 013
TALLSHIP B-7	341345 ✓	96-0923794		14	0160S	0220E 013
TALLSHIP B-8	351062 ✓	99-0100579		14	0160S	0220E 013
TALLSHIP B-9	351063 ✓	99-0100580		14	0160S	0220E 013
TALLSHIP B10	341968 ✓	96-1028711		14	0160S	0220E 013
TALLSHIP #C-1	73414 ✓	1125	441	14	0160S	0220E 013
TALLSHIP #C-2	73415 ✓	1125	443	14	0160S	0220E 024
TALLSHIP #C-3	73416 ✓	1125	445	14	0160S	0220E 013
TALLSHIP #C-4	73417 ✓	1125	447	14	0160S	0220E 024
TALLSHIP #C-5	73418 ✓	1125	449	14	0160S	0220E 013
TALLSHIP #C-6	73419 ✓	1125	451	14	0160S	0220E 024
TALLSHIP #C-7	73420 ✓	1125	453	14	0160S	0220E 013
PROSPECT 1	341969 ✓	96-1028712		14	0150S	0220E 035
PROSPECT 2	341970 ✓	96-1028713		14	0150S	0220E 035
PROSPECT 3	341971 ✓	96-1028714		14	0150S	0220E 035
PROSPECT 4	341972 ✓	96-1028715		14	0150S	0220E 035
PROSPECT 5	341973 ✓	96-1028716		14	0150S	0220E 035
PROSPECT 6	341974 ✓	96-1028717		14	0150S	0220E 035
PROSPECT 7A	341975 ✓	96-1028718		14	0150S	0220E 035
PROSPECT 8A	341976 ✓	96-1028719		14	0150S	0220E 035
PROSPECT 9	341977 ✓	96-1028720		14	0150S	0220E 035

TOTAL CLAIMS THIS PAGE

*some claims may extend into adjacent Townships, Ranges or Sections

31

RECEIVED
BLM AZ STATE OFFICE
2008 AUG 21 A 10: 23
PHOENIX, ARIZONA

RECEIVED
BLMAZ STATE OFFICE

2008 AUG 21 A 10:23

PHOENIX, ARIZONA

Exhibit A (continued)

CLAIM NAME AND NUMBER	BLM Serial #	COCHISE COUNTY RECEPTION NUMBER OR BOOK / PAGE	TOWNSHIP, RANGE SECTION*		
			Mr	Twn	Rng Sec
TEX 1	341978 -	96-1028721	14	0150S	0230E 031
TEX 2	341979 -	96-1028722	14	0160S	0220E 001
TEX 3	341980 -	96-1028723	14	0150S	0230E 031
TEX 4	341981 -	96-1028724	14	0160S	0230E 006
TEX 5	341982 -	96-1028725	14	0150S	0230E 031
TEX 6	341983 -	96-1028726	14	0160S	0230E 006
TEX 7	341984 -	96-1028727	14	0150S	0230E 031
TEX 8	341985 -	96-1028728	14	0160S	0230E 006
TEX 9	341986 -	96-1028729	14	0150S	0230E 031
TEX 10	341987 -	96-1028730	14	0160S	0230E 006
TEX 11	+ 341346	96-0923777	14	0150S	0230E 031
TEX 12	341988 -	96-1028731	14	0160S	0230E 006
TEX 13	+ 341347	96-0923788	14	0160S	0230E 006
TEX 14	341989 -	96-1028732	14	0160S	0230E 005
TEX 15	341990 -	96-1028733	14	0160S	0220E 001
TEX 16	+ 341348	96-0923779	14	0160S	0220E 001
TEX 17	341991 -	96-1028734	14	0160S	0230E 006
TEX 18	+ 341349	96-0923780	14	0160S	0230E 006
TEX 19	341992 -	96-1028735	14	0160S	0230E 006
TEX 20	341993 -	96-1028736	14	0160S	0230E 006
TEX 21	341994 -	96-1028737	14	0160S	0230E 006
TEX 22	341995 -	96-1028738	14	0160S	0230E 006
TEX 23	341996 -	96-1028739	14	0160S	0230E 006
TEX 24	341997 -	96-1028740	14	0160S	0230E 006
TEX 25	341998 -	96-1028741	14	0160S	0230E 006
TEX 26	341999 -	96-1028742	14	0160S	0230E 006
TEX 27	342000 -	96-1028743	14	0160S	0230E 005
TEX 28	342001 -	96-1028744	14	0160S	0230E 005
TEX 29	+ 341350	96-0923781	14	0160S	0230E 006
TEX 30	+ 341351	96-0923782	14	0150S	0230E 031

TOTAL CLAIMS THIS PAGE

30

*some claims may extend into adjacent Townships, Ranges or Sections

TOTAL CLAIMS FOR EXHIBIT A

128

RECEIVED
BLM AZ STATE OFFICE
2008 AUG 21 A 10: 23
PHOENIX, ARIZONA

RECEIVED
BLMAZ STATE OFFICE

2008 AUG 21 A 10: 23

PHOENIX, ARIZONA

United States Department of the Interior
 Bureau of Land Management
 BUSINESS & SUPPORT SVCS DIV
 ONE N CENTRAL AVE SUITE 800
 PHOENIX, AZ 85004 -4427
 Phone: (602) 417-9200

Receipt

No:

1767240

Transaction #: 1824875	
Date of Transaction: 08/21/2008	
CUSTOMER:	DELTA EXPLORATION HOLDING LLC 3950 W WOODRIDGE DR GLENDALE, AZ 85308

LINE #	QTY	DESCRIPTION	REMARKS	UNIT PRICE	TOTAL
1	1.00	LOCATABLE MINERALS / MINING CLAIMS-NOT NEW-UNADJUD, ONE AUTH NO. ONLY / MINING CLAIM MONEY RECEIVED (455) CASES: AMC21945/\$16000.00	MAINT 2009/128	- n/a -	16000.00
TOTAL:					\$16,000.00

PAYMENT INFORMATION			
1	AMOUNT:	\$16,000.00	POSTMARKED: N/A
	TYPE:	CHECK	RECEIVED: 08/21/2008
	CHECK NO:	1042	
	NAME:	THE SULLIVAN TRUST AGREEMENT 19999 W FAWNY LN CASA GRANDE AZ 85222	

REMARKS

This receipt was generated by the automated BLM Collections and Billing System and is a paper representation of a portion of the official electronic record contained therein.

DELTA EXPLORATION HOLDINGS L.L.C.

MINERAL EXPLORATION - LAND DEVELOPMENT - WATER MANAGEMENT

~~AMC 35106A~~ AMC 35106A

340653
341966
341334
73353

21945
324360
326382

ARIZONA
STATE LAND
DEPARTMENT
2007 AUG 24 PM 2:55

August 24, 2007

Bureau of Land Management
Arizona State Office
222 N. Central Avenue
Phoenix, AZ 85004-2203

Re: The year of 2007 / 2008

Maintenance Fees for Lode Mining Claims

Dear Sir:

Enclosed please find a notice of payment of the year 2007 / 2008 maintenance fees along with "Exhibit A" listing 128 claims in the amount of \$16,000.00.

Please return to me a BLM date-stamped original along with receipts so that I can record the notice in the County Recorders office.

Return to: Delta Exploration Holdings, L.L.C.
c/o Kevin Sullivan
3959 West Woodridge Drive
Glendale, Arizona 85308

Please call on (602) 818 6888 prior to August 29, 2007 if you have any questions.

Sincerely,



Kevin Sullivan
Manager
Delta Exploration Holdings L.L.C.

RECEIVED
B.L.M. AZ STATE OFFICE
2007 AUG 27 P 1:01
PHOENIX, AZ

128

7459 East Almeria Road, Scottsdale, Arizona 85257

E-Mail: ksullivan3950@msn.com

Phone: (480) 945 4800

Mobile Phone (602) 818 6888

FAX (480) 941 5190

DELTA EXPLORATION HOLDINGS L.L.C.

MINERAL EXPLORATION - LAND DEVELOPMENT - WATER MANAGEMENT

August 24, 2007

Bureau of Land Management
Arizona State Office
222 N. Central Avenue
Phoenix, AZ 85004-2203

Re: Payment of Annual Maintenance Fee 2007/2008
Tex, Prospect, Tallships and Alpha Claims AMC et al.

RECEIVED
B.L.M. AZ STATE OFFICE
2007 AUG 27 P 1:00 PM
PHOENIX, AZ

Gentlemen:

This will serve as notice that Kevin Sullivan, whose address for the purposes of this filing, is 3959 West Woodridge Drive, Glendale, Arizona, is a manager of Delta Exploration Holdings L.L.C., and intends to hold the mining claims described in Exhibit A attached hereto for the assessment year ending at 12 o'clock, noon, on September 1, 2008 by payment of the annual maintenance fess of \$125 per claim. Payment of such amount is made herewith for such assessment year for each of the claims the name and BLM Serial number of which, and the book and page or index number of recording of the location notice in the official records of Cochise County, Arizona, of which is set forth on Exhibit A attached hereto and by this reference incorporated herein,

Kevin Sullivan
Kevin Sullivan, Manager
Delta Exploration Holdings, L.L.C.

State of Arizona)
County of Maricopa) ss

The foregoing instrument was acknowledged before me on Aug. 24, 2007
by James Sullivan.

Sharon M. Barnard
Notary Public

My commission expires:

Dec. 1, 2009



7459 East Almeria Road, Scottsdale, Arizona 85257

E-Mail: ksullivan3950@msn.com

Phone: (480) 945 4800

Mobile Phone (602) 818 6888

FAX (480) 941 5190

Exhibit A

CLAIM NAME AND NUMBER	BLM Serial #	COCHISE COUNTY RECEPTION NUMBER		TOWNSHIP, RANGE SECTION*		
		OR BOOK / PAGE		Mr Twn	Rng	Sec
ALPHA #1	21945	523	351	14	0160S	0220E 025
ALPHA #2	21946	523	352	14	0160S	0220E 025
ALPHA #3	21947	523	353	14	0160S	0220E 025
ALPHA #4	21948	523	354	14	0160S	0220E 025
ALPHA #5A	351064	990100578		14	0160S	0220E 025
ALPHA #6	21950	523	356	14	0160S	0220E 024
ALPHA #7	21951	523	357	14	0160S	0220E 024
ALPHA #8	21952	523	358	14	0160S	0220E 024
ALPHA #9	21953	523	359	14	0160S	0220E 024
ALPHA #10	21954	523	360	14	0160S	0220E 024
ALPHA #11	21955	523	361	14	0160S	0220E 024
ALPHA #12	21956	523	362	14	0160S	0220E 024
ALPHA #13	21957	523	363	14	0160S	0220E 024
ALPHA #15	21959	523	365	14	0160S	0220E 024
ALPHA #16	21960	523	366	14	0160S	0220E 024
ALPHA #17	21961	523	367	14	0160S	0220E 024
ALPHA #18	21962	523	400	14	0160S	0220E 024
ALPHA #19	21963	523	368	14	0160S	0220E 024
ALPHA #20	21964	523	369	14	0160S	0220E 024
ALPHA #22	21966	523	371	14	0160S	0220E 026
ALPHA #23	21967	523	372	14	0160S	0220E 026
ALPHA #24	21968	523	373	14	0160S	0220E 023
ALPHA #25	21969	523	374	14	0160S	0220E 023
ALPHA #26	21970	523	375	14	0160S	0220E 023
ALPHA #31	21975	523	381	14	0160S	0220E 023
ALPHA #32	21976	523	382	14	0160S	0220E 023
ALPHA #33	21977	523	383	14	0160S	0220E 023
ALPHA 34 A	324360	920820585		14	0160S	0220E 023
ALPHA #36	21980	523	686	14	0160S	0220E 025
ALPHA #37	21981	523	387	14	0160S	0220E 025
ALPHA #38	21982	523	388	14	0160S	0220E 025
ALPHA #39	21983	523	389	14	0160S	0220E 025
ALPHA #40	21984	523	390	14	0160S	0220E 025
ALPHA #45	21989	523	395	14	0160S	0220E 025
ALPHA #46	21990	523	396	14	0160S	0220E 025
ALPHA #49	21991	523	397	14	0160S	0220E 025
ALPHA #50	21992	523	398	14	0160S	0220E 025
ALPHA #51	21993	523	399	14	0160S	0220E 025
ALPHA 52 A	324361	920820587		14	0160S	0220E 026

TOTAL CLAIMS THIS PAGE

39

*some claims may extend into adjacent Townships, Ranges or Sections

PHOENIX, AZ

2007 AUG 27 P 1: 01

RECEIVED
B.L.M. AZ STATE OFFICE

Exhibit A (continued)

CLAIM NAME AND NUMBER	BLM Serial #	COCHISE COUNTY RECEPTION NUMBER		TOWNSHIP, RANGE SECTION*		
		OR BOOK / PAGE		Mr Twn	Rng	Sec
ALPHA 118	326439	9340	8754	14	0160S	0220E 001
ALPHA 119	326440	9340	8755	14	0160S	0220E 001
ALPHA 120	326441	9340	8756	14	0160S	0220E 001
ALPHA 121	326442	9340	8757	14	0160S	0220E 001
ALPHA 122	326443	9340	8758	14	0160S	0220E 001
ALPHA 123	326444	9340	8759	14	0160S	0220E 001
ALPHA 124	326445	9340	8760	14	0160S	0220E 001
ALPHA 125	326446	9340	8761	14	0160S	0220E 011
ALPHA 126	326447	9340	8762	14	0160S	0220E 011
ALPHA 127	326448	9340	8763	14	0160S	0220E 011
ALPHA 128	326449	9340	8764	14	0160S	0220E 013
ALPHA 129	326450	9340	8765	14	0160S	0220E 013
ALPHA 130	326451	9340	8766	14	0160S	0220E 013
ALPHA 131	326452	9340	8767	14	0160S	0220E 013
ALPHA 27	340653	960617174		14	0160S	0220E 023
ALPHA 28	340654	960617175		14	0160S	0220E 023
ALPHA 29	340655	960617176		14	0160S	0220E 023
ALPHA 30	340656	960617177		14	0160S	0220E 023
ALPHA 35	340657	960617178		14	0160S	0220E 023
ALPHA 41	340658	960617179		14	0160S	0220E 023
ALPHA 42	340659	960617180		14	0160S	0220E 023
ALPHA 43	340660	960617181		14	0160S	0220E 023
ALPHA 44	340661	960617182		14	0160S	0220E 023
ALPHA 56	340662	960617183		14	0160S	0220E 023
ALPHA 57	340663	960617184		14	0160S	0220E 023
ALPHA 58	340664	960617185		14	0160S	0220E 023
ALPHA 59	340665	960617186		14	0160S	0220E 023
ALPHA 60	340666	960617187		14	0160S	0220E 023

TOTAL CLAIMS THIS PAGE

*some claims may extend into adjacent Townships, Ranges or Sections

28

PHOENIX, AZ

2007 AUG 27 P 1:01

RECEIVED
B.L.M. AZ STATE OFFICE

Exhibit A (continued)

CLAIM NAME AND NUMBER	BLM Serial #	COCHISE COUNTY RECEPTION NUMBER OR BOOK / PAGE		TOWNSHIP, RANGE SECTION*		
				Mr Twn	Rng	Sec
✓ TALLSHIP 5-A	341334	96-0923783		14	0160S	0220E 013
TALLSHIP 7-A	341335	96-0923784		14	0160S	0220E 013
TALLSHIP 8-A	341336	96-0923785		14	0160S	0220E 013
TALLSHIP 9-A	341337	96-0923786		14	0160S	0220E 012
TALLSHIP 10-A	341338	96-0923787		14	0160S	0220E 012
TALLSHIP B-1	341339	96-0923788		14	0160S	0220E 012
TALLSHIP B-2	341340	96-0923789		14	0160S	0220E 012
TALLSHIP B-3	341341	96-0923790		14	0160S	0220E 012
TALLSHIP B-4	341342	96-0923791		14	0160S	0220E 012
TALLSHIP B-5	341343	96-0923792		14	0160S	0220E 012
TALLSHIP B-6	341344	96-0923793		14	0160S	0220E 013
TALLSHIP B-7	341345	96-0923794		14	0160S	0220E 013
✓ TALLSHIP B-8	351062	99-0100579		14	0160S	0220E 013
✓ TALLSHIP B-9	351063	99-0100580		14	0160S	0220E 013
TALLSHIP B10	341968	96-1028711		14	0160S	0220E 013
TALLSHIP #C-1	73414	1125	441	14	0160S	0220E 013
TALLSHIP #C-2	73415	1125	443	14	0160S	0220E 024
TALLSHIP #C-3	73416	1125	445	14	0160S	0220E 013
TALLSHIP #C-4	73417	1125	447	14	0160S	0220E 024
TALLSHIP #C-5	73418	1125	449	14	0160S	0220E 013
TALLSHIP #C-6	73419	1125	451	14	0160S	0220E 024
TALLSHIP #C-7	73420	1125	453	14	0160S	0220E 013
PROSPECT 1	341969	96-1028712		14	0150S	0220E 035
PROSPECT 2	341970	96-1028713		14	0150S	0220E 035
PROSPECT 3	341971	96-1028714		14	0150S	0220E 035
PROSPECT 4	341972	96-1028715		14	0150S	0220E 035
PROSPECT 5	341973	96-1028716		14	0150S	0220E 035
PROSPECT 6	341974	96-1028717		14	0150S	0220E 035
PROSPECT 7A	341975	96-1028718		14	0150S	0220E 035
PROSPECT 8A	341976	96-1028719		14	0150S	0220E 035
PROSPECT 9	341977	96-1028720		14	0150S	0220E 035

TOTAL CLAIMS THIS PAGE

*some claims may extend into adjacent Townships, Ranges or Sections

31

PHOENIX, AZ

2007 AUG 27 P 1:01

RECEIVED
OFFICE
B.L.M. AZ STATE

Exhibit A (continued)

CLAIM NAME AND NUMBER	BLM Serial #	COCHISE COUNTY RECEPTION NUMBER OR BOOK / PAGE	TOWNSHIP, RANGE SECTION*		
			Mr Twn	Rng	Sec
TEX 1	341978	96-1028721	14	0150S	0230E 031
TEX 2	341979	96-1028722	14	0160S	0220E 001
TEX 3	341980	96-1028723	14	0150S	0230E 031
TEX 4	341981	96-1028724	14	0160S	0230E 006
TEX 5	341982	96-1028725	14	0150S	0230E 031
TEX 6	341983	96-1028726	14	0160S	0230E 006
TEX 7	341984	96-1028727	14	0150S	0230E 031
TEX 8	341985	96-1028728	14	0160S	0230E 006
TEX 9	341986	96-1028729	14	0150S	0230E 031
TEX 10	341987	96-1028730	14	0160S	0230E 006
TEX 11	341346	96-0923777	14	0150S	0230E 031
TEX 12	341988	96-1028731	14	0160S	0230E 006
TEX 13	341347	96-0923788	14	0160S	0230E 006
TEX 14	341989	96-1028732	14	0160S	0230E 005
TEX 15	341990	96-1028733	14	0160S	0220E 001
TEX 16	341348	96-0923779	14	0160S	0220E 001
TEX 17	341991	96-1028734	14	0160S	0230E 006
TEX 18	341349	96-0923780	14	0160S	0230E 006
TEX 19	341992	96-1028735	14	0160S	0230E 006
TEX 20	341993	96-1028736	14	0160S	0230E 006
TEX 21	341994	96-1028737	14	0160S	0230E 006
TEX 22	341995	96-1028738	14	0160S	0230E 006
TEX 23	341996	96-1028739	14	0160S	0230E 006
TEX 24	341997	96-1028740	14	0160S	0230E 006
TEX 25	341998	96-1028741	14	0160S	0230E 006
TEX 26	341999	96-1028742	14	0160S	0230E 006
TEX 27	342000	96-1028743	14	0160S	0230E 005
TEX 28	342001	96-1028744	14	0160S	0230E 005
TEX 29	341350	96-0923781	14	0160S	0230E 006
TEX 30	341351	96-0923782	14	0150S	0230E 031

TOTAL CLAIMS THIS PAGE

30

*some claims may extend into adjacent Townships, Ranges or Sections

TOTAL CLAIMS FOR EXHIBIT A

128

RECEIVED
B.L.M. AZ STATE OFFICE
2007 AUG 27 P 1:01
PHOENIX, AZ

ARTICLES OF AMENDMENT TO
- ARTICLES OF ORGANIZATION OF
DELTA EXPLORATION HOLDINGS, L.L.C.

Pursuant to Arizona Revised Statutes Section 29-633, DELTA EXPLORATION HOLDINGS, L.L.C., an Arizona limited liability company, hereby adopts the following Articles of Amendment to Articles of Organization:

1. The name of the limited liability company is Delta Exploration Holdings, L.L.C.
2. The date the initial Articles of Organization were filed was November 21, 2000.
3. Article IV of the Articles of Organization is deleted and amended to read as follows:

ARTICLE IV

The name and business address of the agent for service process of this limited liability company is Gary A. Drummond, Esq., 1430 E. Missouri Avenue, Suite B-125, Phoenix, Arizona 85014.

4. Article VI of the Articles of Organization is deleted and amended to read as follows:

ARTICLE VI

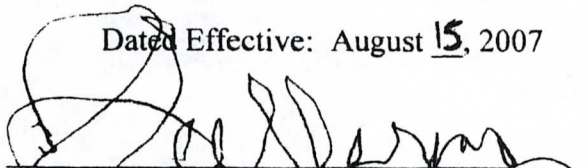
The name and business address of each person who is a manager of this limited liability company and each member who owns a twenty percent (20%) or greater interest in the capital or profits of this limited liability company are:

James P.L. Sullivan 7459 E. Almeria Road Scottsdale, Arizona 85257	Manager
--	---------

Kevin L. Sullivan 3950 W. Woodridge Drive Glendale, Arizona 85308	Manager
---	---------

James P.L. Sullivan 7459 E. Almeria Road Scottsdale, Arizona 85257	Member
--	--------

Dated Effective: August 15, 2007



JAMES P.L. SULLIVAN, Manager

RECEIVED
B.L.M. AZ STATE OFFICE
2007 AUG 21 P 1:01
PHOENIX, AZ

United States Department of the Interior
Bureau of Land Management
 BUSINESS & SUPPORT SVCS DIV
 ONE N CENTRAL AVE SUITE 800
 PHOENIX, AZ 85004 -4427
 Phone: (602) 417-9200

Receipt

No: 1553633

Transaction #: 1605189	
Date of Transaction: 08/27/2007	
CUSTOMER:	KEVIN SULLIVAN DELTA EXPLORATION HOLDINGS, LLC 3959 WEST WOODRIDGE DRIVE GLENDALE, AZ 85308

LINE #	QTY	DESCRIPTION	REMARKS	UNIT PRICE	TOTAL
1	1.00	LOCATABLE MINERALS / MINING CLAIMS-NOT NEW-UNADJUD, ONE AUTH NO. ONLY / MINING CLAIM MONEY RECEIVED (455) CASES: AMC21945/\$16000.00	MAINT 2008 (128)	- n/a -	16000.00
TOTAL:					\$16,000.00

PAYMENT INFORMATION			
1	AMOUNT:	\$16,000.00	POSTMARKED: N/A
	TYPE:	CHECK	RECEIVED: 08/27/2007
	CHECK NO:	442	
	NAME:	TWYEROULD, STEPHEN 5301 E. OSBORN RD PHOENIX AZ 85018	

REMARKS

This receipt was generated by the automated BLM Collections and Billing System and is a paper representation of a portion of the official electronic record contained therein.

DELTA EXPLORATION HOLDINGS, L.L.C.

MINERAL EXPLORATION - LAND DEVELOPMENT - WATER MANAGEMENT

AMC 351062

AMC 21945

AMC 73353

AMC 324360

AMC 326382

AMC 340653

AMC 341334

AMC 341966

128 claims
@ 5125 =
\$16,000.00

August 25, 2006

Bureau of Land Management
Arizona State Office
222 N. Central Avenue
Phoenix, AZ 85004-2203

Re: The year of 2006 / 2007

Maintenance Fees for Lode Mining Claims

Dear Sir:

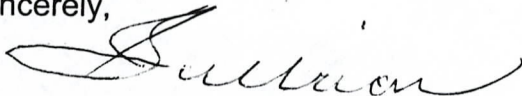
Enclosed please find a notice of payment of the year 2006 / 2007 maintenance fees along with "Exhibit A" listing 128 claims in the amount of \$16,000.00.

Please return to me a BLM date-stamped original along with the receipts so that I can record the notice in the County Recorders office.

Return to: Delta Exploration Holdings, L.L.C.
c/o James Sullivan
7459 E. Almeria Road
Scottsdale, AZ 85257

Please call or tell me if you have any questions.

Sincerely,



James Sullivan
Manager

D:\MyFiles\WordPerfect Data Files\MINING\st-land-fees-2004.wpd

RECEIVED
B.L.M. AZ STATE OFFICE
2006 AUG 23 P 12:38
PHOENIX, ARIZONA

RE 9/12/06
ENTERED

7459 East Almeria Road, Scottsdale, Arizona 85257

E-Mail: sully2@qwest.net

Mobile Phone: (602) 377-2900

Phone: (480) 945-4800

FAX: (480) 941-5190

DELTA EXPLORATION HOLDINGS, L.L.C.

MINERAL EXPLORATION - LAND DEVELOPMENT - WATER MANAGEMENT

August 25, 2006

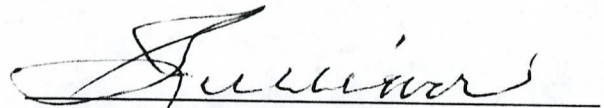
Bureau of Land Management
Arizona State Office
222 N. Central Avenue
Phoenix, AZ 85004-2203

RECEIVED
BLM, AZ STATE OFFICE
2006 AUG 23 P 12: 38
PHOENIX, ARIZONA

Re: Payment of Annual Maintenance Fee 2006/20077
Tex, Prospects, Tallship, and Alpha Claims AMC et al

Gentlemen:

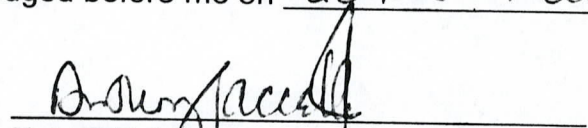
This will serve notice that James Sullivan, whose address for purposes of this filing, is 7459 East Almeria Road, Scottsdale, Arizona 85257, is the Manager of Delta Exploration Holdings and intends to hold the mining claims described on Exhibit A attached hereto for the assessment year ending at 12 o'clock, noon, on September 1, 2007 by payment of the annual maintenance fee of \$125 per claim. Payment of such amount is made herewith for such assessment year for each of the claims the name and BLM Serial number of which, and the book and page or index number of recording of the location notice in the official records of Cochise County, Arizona, of which is set forth on Exhibit A attached hereto and by this reference incorporated herein,



James Sullivan, Manager
Delta Exploration Holdings


State of Arizona)
County of Maricopa) ss

The foregoing instrument was acknowledged before me on 22 August 2006
by James Sullivan.


Notary Public

My commission expires:

4/8/2010



D:\MyFiles\WordPerfect Data Files\MINING\st-land-fees-2004.wpd

7459 East Almeria Road, Scottsdale, Arizona 85257

E-Mail: sully2@qwest.net

Phone: (480) 945-4800

Mobile Phone: (602) 377-2900

FAX: (480) 941-5190

Exhibit A

CLAIM NAME	NO.	BLM-AMC SERIAL NO.	Cochise County Reception No. or Book/Page	LOCATION TOWNSHIP	NOTICE RANGE	IN SECTION
ALPHA	1	21945	523 351	16 South	22 East	25
ALPHA	2	21946	523 352	16 South	22 East	25
ALPHA	3	21947	523 353	16 South	22 East	25
ALPHA	4	21948	523 354	16 South	22 East	25
ALPHA	5A	351064	990100578	16 South	22 East	25
ALPHA	6	21950	523 356	16 South	22 East	24
ALPHA	7	21951	523 357	16 South	22 East	24
ALPHA	8	21952	523 358	16 South	22 East	24
ALPHA	9	21953	523 359	16 South	22 East	24
ALPHA	10	21954	523 360	16 South	22 East	24
ALPHA	11	21955	523 361	16 South	22 East	24
ALPHA	12	21956	523 362	16 South	22 East	24
ALPHA	13	21957	523 363	16 South	22 East	24
ALPHA	15	21959	523 365	16 South	22 East	24
ALPHA	16	21960	523 366	16 South	22 East	24
ALPHA	17	21961	523 367	16 South	22 East	24
ALPHA	18	21962	523 400	16 South	22 East	24
ALPHA	19	21963	523 368	16 South	22 East	24
ALPHA	20	21964	523 369	16 South	22 East	24
ALPHA	22	21966	523 371	16 South	22 East	26
ALPHA	23	21967	523 372	16 South	22 East	26
ALPHA	24	21968	523 373	16 South	22 East	23
ALPHA	25	21969	523 374	16 South	22 East	23
ALPHA	26	21970	523 375	16 South	22 East	23
ALPHA	31	21975	523 381	16 South	22 East	23
ALPHA	32	21976	523 382	16 South	22 East	23
ALPHA	33	21977	523 383	16 South	22 East	23
ALPHA	34A	324360	920820585	16 South	22 East	24
ALPHA	36	21980	523 686	16 South	22 East	25
ALPHA	37	21981	523 387	16 South	22 East	25
ALPHA	38	21982	523 388	16 South	22 East	25
ALPHA	39	21983	523 389	16 South	22 East	25
ALPHA	40	21984	523 390	16 South	22 East	25
ALPHA	45	21989	523 395	16 South	22 East	25
ALPHA	46	21990	523 396	16 South	22 East	25
ALPHA	49	21991	523 397	16 South	22 East	25
ALPHA	50	21992	523 398	16 South	22 East	25
ALPHA	51	21993	523 399	16 South	22 East	25
ALPHA	52A	324360	920820587	16 South	22 East	26

2006 AUG 23 P 12:38

TOTAL CLAIMS THIS PAGE

39

RECEIVED B.L.M. AZ STATE OFFICE

Exhibit A (continued)

CLAIM NAME	NO.	BLM-AMC SERIAL NO.	Cochise County Reception No. or Book/Page	LOCATION TOWNSHIP	NOTICE RANGE	IN SECTION
Tallship C	1	73414	1125 441	16 South	22 East	13
Tallship C	2	73415	1125 443	16 South	22 East	24
Tallship C	3	73416	1125 445	16 South	22 East	13
Tallship C	4	73417	1125 447	16 South	22 East	24
Tallship C	5	73418	1125 449	16 South	22 East	13
Tallship C	6	73419	1125 451	16 South	22 East	13
Tallship C	7	73420	1125 453	16 South	22 East	13
ALPHA	27	340653	960617174	16 South	22 East	23
ALPHA	28	340654	960617175	16 South	22 East	23
ALPHA	29	340655	960617176	16 South	22 East	23
ALPHA	30	340656	960617177	16 South	22 East	23
ALPHA	35	340657	960617178	16 South	22 East	23
ALPHA	41	340658	960617179	16 South	22 East	23
ALPHA	42	340659	960617180	16 South	22 East	23
ALPHA	43	340660	960617181	16 South	22 East	23
ALPHA	44	340661	960617182	16 South	22 East	23
ALPHA	56	340662	960617183	16 South	22 East	23
ALPHA	57	340663	960617184	16 South	22 East	23
ALPHA	58	340664	960617185	16 South	22 East	23
ALPHA	59	340665	960617186	16 South	22 East	23
ALPHA	60	340666	960617187	16 South	22 East	23

TOTAL CLAIMS THIS PAGE

(21)
(R)

RECEIVED
B.L.M. AZ STATE OFFICE
2006 AUG 23 P 12: 38
PHOENIX, ARIZONA

Exhibit A (continued)

CLAIM NAME	NO.	BLM-AMC SERIAL NO.	Cochise County Reception No. or Book/Page	LOCATION TOWNSHIP	NOTICE RANGE	IN SECTION
TEX	1	341978	96-1028721	16 South	23 East	6
TEX	2	341979	96-1028722	16 South	23 East	6
TEX	3	341980	96-1028723	16 South	23 East	6
TEX	4	341981	96-1028724	16 South	23 East	6
TEX	5	341982	96-1028725	16 South	23 East	6
TEX	6	341983	96-1028726	16 South	23 East	6
TEX	7	341984	96-1028727	16 South	23 East	6
TEX	8	341985	96-1028728	16 South	23 East	6
TEX	9	341986	96-1028729	16 South	23 East	6
TEX	10	341987	96-1028730	16 South	23 East	6
TEX	11	341346	96-0923777	16 South	23 East	6
TEX	12	341988	96-1028731	16 South	23 East	6
TEX	13	341347	96-0923788	16 South	23 East	6
TEX	14	341989	96-1028732	16 South	23 East	6
TEX	15	341990	96-1028733	16 South	23 East	6
TEX	16	341348	96-0923779	16 South	23 East	6
TEX	17	341991	96-1028734	16 South	23 East	6
TEX	18	341349	96-0923780	16 South	23 East	6
TEX	19	341992	96-1028735	16 South	23 East	6
TEX	20	341993	96-1028736	16 South	23 East	6
TEX	21	341994	96-1028737	16 South	23 East	6
TEX	22	341995	96-1028738	16 South	23 East	6
TEX	23	341996	96-1028739	16 South	23 East	6
TEX	24	341997	96-1028740	16 South	23 East	6
TEX	25	341998	96-1028741	16 South	23 East	6
TEX	26	341999	96-1028742	16 South	23 East	6
TEX	27	342000	96-1028743	16 South	23 East	6
TEX	28	342001	96-1028744	16 South	23 East	6
TEX	29	341350	96-0923781	16 South	23 East	6
TEX	30	341351	96-0923782	16 South	23 East	6

TOTAL CLAIMS THIS PAGE

30
770

PHOENIX, ARIZONA

2006 AUG 23 P 12:38

RECEIVED
BLM, AZ STATE OFFICE

Exhibit A (continued)

CLAIM NAME	NO.	BLM-AMC SERIAL NO.	Cochise County Reception No. or Book/Page	LOCATION TOWNSHIP	NOTICE RANGE	IN SECTION
Prospect	1	341969	96-1028712	15 South	22 East	35
Prospect	2	341970	96-1028713	15 South	22 East	35
Prospect	3	341971	96-1028714	15 South	22 East	35
Prospect	4	341972	96-1028715	15 South	22 East	35
Prospect	5	341973	96-1028716	15 South	22 East	35
Prospect	6	341974	96-1028717	15 South	22 East	35
Prospect	7A	341975	96-1028718	15 South	22 East	35
Prospect	8A	341976	96-1028719	15 South	22 East	35
Prospect	9	341977	96-1028720	15 South	22 East	35
Tallship	5-A	341334	96-0923783	16 South	22 East	13
Tallship	7-A	341335	96-0923784	16 South	22 East	13
Tallship	8-A	341336	96-0923785	16 South	22 East	13
Tallship	9-A	341337	96-0923786	16 South	22 East	12
Tallship	10-A	341338	96-0923787	16 South	22 East	12
Tallship	B-1	341339	96-0923788	16 South	22 East	12
Tallship	B-2	341340	96-0923789	16 South	22 East	12
Tallship	B-3	341341	96-0923790	16 South	22 East	12
Tallship	B-4	341342	96-0923791	16 South	22 East	12
Tallship	B-5	341343	96-0923792	16 South	22 East	12
Tallship	B-6	341344	96-0923793	16 South	22 East	13
Tallship	B-7	341345	96-0923794	16 South	22 East	13
Tallship	B-8	351062	99-0100579	16 South	22 East	13
Tallship	B-9	351063	99-0100580	16 South	22 East	13
Tallship	B-10	341968	96-1028711	16 South	22 East	13

TOTAL CLAIMS THIS PAGE

24

PHOENIX, ARIZONA

2006 AUG 23 P 12:38

RECEIVED
BLM, AZ STATE OFFICE

Exhibit A(continued)

CLAIM NAME	NO.	BLM-AMC SERIAL NO.	Cochise County Reception No. or Book/Page	LOCATION TOWNSHIP	NOTICE RANGE	IN SECTION
Alpha	118	326439	9340/8754	16 South	23 East	1
Alpha	119	326440	9340/8755	16 South	23 East	1
Alpha	120	326441	9340/8756	16 South	23 East	1
Alpha	121	326442	9340/8757	16 South	23 East	1
Alpha	122	326443	9340/8758	16 South	23 East	1
Alpha	123	326444	9340/8759	16 South	23 East	1
Alpha	124	326445	9340/8760	16 South	23 East	1
Alpha	125	326446	9340/8761	16 South	23 East	1
Alpha	126	326447	9340/8762	16 South	23 East	11
Alpha	127	326448	9340/8763	16 South	23 East	11
Alpha	128	326449	9340/8764	16 South	23 East	12
Alpha	129	326450	9340/8765	16 South	23 East	12
Alpha	130	326451	9340/8766	16 South	23 East	12
Alpha	131	326452	9340/8767	16 South	23 East	12

TOTAL CLAIMS THIS PAGE

14
TR

TOTAL CLAIMS EXHIBIT A

128
TR

PHOENIX, ARIZONA

2006 AUG 23 P 12: 38

RECEIVED
B.L.M. AZ STATE OFFICE

United States Department of the Interior
Bureau of Land Management
 BUSINESS & SUPPORT SVCS DIV
 ONE N CENTRAL AVE
 PHOENIX, AZ 85004 -2203
 Phone: (602) 417-9200

Receipt

No:

1341901

Transaction #: 1387121	
Date of Transaction: 08/23/2006	
CUSTOMER:	DELTA EXPLORATION HOLDINGS 7459 E ALMERIA ROAD SCOTTSDALE,AZ 85257

LINE #	QTY	DESCRIPTION	REMARKS	UNIT PRICE	TOTAL
1	1.00	LOCATABLE MINERALS / MINING CLAIMS-NOT NEW-UNADJUD,ONE AUTH NO. ONLY / MINING CLAIM MONEY RECEIVED (455) CASES: AMC21945/\$16000.00	MAINT 2007 (128)	- n/a -	16000.00
TOTAL:					\$16,000.00

PAYMENT INFORMATION			
1	AMOUNT:	\$16,000.00	POSTMARKED: N/A
	TYPE:	CHECK	RECEIVED: 08/23/2006
	CHECK NO:	5292	
	NAME:	J. SULLIVAN & ASSOCIATES 7459 E ALMERIA ROAD SCOTTSDALE AZ 85257	

REMARKS	

This receipt was generated by the automated BLM Collections and Billing System and is a paper representation of a portion of the official electronic record contained therein.

DELTA EXPLORATION HOLDINGS, L.L.C.

MINERAL EXPLORATION - LAND DEVELOPMENT - WATER MANAGEMENT

August 25, 2004

Bureau of Land Management
Arizona State Office
222 N. Central Avenue
Phoenix, AZ 85004-2203

AMC 21945
AMC 73353
AMC 324361
AMC 326382
AMC 340653
AMC 341334
AMC 341966
AMC 351062

128 @ 125
= \$16,000.00
TD

RECEIVED
B.L.M. AZ STATE OFFICE
2005 AUG 25 A 10:10 AM
PHOENIX, ARIZONA

Re: Payment of Annual Maintenance Fee 2005/2006
Tex, Prospects, Tallship, and Alpha Claims AMC et al

Gentlemen:

This will serve notice that James Sullivan, whose address for purposes of this filing, is 7459 East Almeria Road, Scottsdale, Arizona 85257, is the Manager of Delta Exploration Holdings and intends to hold the mining claims described on Exhibit A attached hereto for the assessment year ending at 12 o'clock, noon, on September 1, 2006 by payment of the annual maintenance fee of \$125 per claim. Payment of such amount is made herewith for such assessment year for each of the claims the name and BLM Serial number of which, and the book and page or index number of recording of the location notice in the official records of Cochise County, Arizona, of which is set forth on Exhibit A attached hereto and by this reference incorporated herein,

James Sullivan, Manager
Delta Exploration Holdings

State of Arizona)
County of Maricopa) ss

The foregoing instrument was acknowledged before me on this 17th day of August
by James Sullivan. 2005

Notary Public

My commission expires:

12-11-2006



D:\MyFiles\WordPerfect Data Files\MINING\st-land-fees-2004.wpd

7459 East Almeria Road, Scottsdale, Arizona 85257

E-Mail: sully2@qwest.net

Mobile Phone: (602) 377-2900

Phone: (480) 945-4800

FAX: (480) 941-5190

RE 9/19/05

DELTA EXPLORATION HOLDINGS, L.L.C.

MINERAL EXPLORATION - LAND DEVELOPMENT - WATER MANAGEMENT

August 25, 2005

Bureau of Land Management
Arizona State Office
222 N. Central Avenue
Phoenix, AZ 85004-2203

RECEIVED
B.L.M. AZ STATE OFFICE
2005 AUG 25 A 10: 16
PHOENIX, ARIZONA

Re: The year of 2005 / 2006

Maintenance Fees for Lode Mining Claims

Dear Sir:

Enclosed please find a notice of payment of the year 2005 / 2006 maintenance fees along with "Exhibit A" listing 128 claims in the amount of \$16,000.00.

Please return to me a BLM date-stamped original along with the receipts so that I can record the notice in the County Records office.

Return to: Delta Exploration Holdings, L.L.C.
c/o James Sullivan
7459 E. Almeria Road
Scottsdale, AZ 85257

Please call or tell me if you have any questions.

Sincerely,



James Sullivan
Manager

D:\MyFiles\WordPerfect Data Files\MINING\st-land-fees-2004.wpd

7459 East Almeria Road, Scottsdale, Arizona 85257

E-Mail: sully2@qwest.net

Mobile Phone: (602) 377-2900

Phone: (480) 945-4800

FAX: (480) 941-5190

Exhibit A

CLAIM NAME	NO.	BLM-AMC SERIAL NO.	Cochise County Reception No. or Book/Page	LOCATION TOWNSHIP	NOTICE RANGE	IN SECTION
ALPHA	1	21945	523 351	16 South	22 East	25
ALPHA	2	21946	523 352	16 South	22 East	25
ALPHA	3	21947	523 353	16 South	22 East	25
ALPHA	4	21948	523 354	16 South	22 East	25
ALPHA	5A	351064	990100578	16 South	22 East	25
ALPHA	6	21950	523 356	16 South	22 East	24
ALPHA	7	21951	523 357	16 South	22 East	24
ALPHA	8	21952	523 358	16 South	22 East	24
ALPHA	9	21953	523 359	16 South	22 East	24
ALPHA	10	21954	523 360	16 South	22 East	24
ALPHA	11	21955	523 361	16 South	22 East	24
ALPHA	12	21956	523 362	16 South	22 East	24
ALPHA	13	21957	523 363	16 South	22 East	24
ALPHA	15	21959	523 365	16 South	22 East	24
ALPHA	16	21960	523 366	16 South	22 East	24
ALPHA	17	21961	523 367	16 South	22 East	24
ALPHA	18	21962	523 400	16 South	22 East	24
ALPHA	19	21963	523 368	16 South	22 East	24
ALPHA	20	21964	523 369	16 South	22 East	24
ALPHA	22	21966	523 371	16 South	22 East	26
ALPHA	23	21967	523 372	16 South	22 East	26
ALPHA	24	21968	523 373	16 South	22 East	23
ALPHA	25	21969	523 374	16 South	22 East	23
ALPHA	26	21970	523 375	16 South	22 East	23
ALPHA	31	21975	523 381	16 South	22 East	23
ALPHA	32	21976	523 382	16 South	22 East	23
ALPHA	33	21977	523 383	16 South	22 East	23
ALPHA	34A	324360	920820585	16 South	22 East	24
ALPHA	36	21980	523 686	16 South	22 East	25
ALPHA	37	21981	523 387	16 South	22 East	25
ALPHA	38	21982	523 388	16 South	22 East	25
ALPHA	39	21983	523 389	16 South	22 East	25
ALPHA	40	21984	523 390	16 South	22 East	25
ALPHA	45	21989	523 395	16 South	22 East	25
ALPHA	46	21990	523 396	16 South	22 East	25
ALPHA	49	21991	523 397	16 South	22 East	25
ALPHA	50	21992	523 398	16 South	22 East	25
ALPHA	51	21993	523 399	16 South	22 East	25
ALPHA	52	324361	920820587	16 South	22 East	26

2005 AUG 25 A 10:11

TOTAL CLAIMS THIS PAGE

39

RECEIVED
B.L.M. AZ STATE OFFICE

August 2005

Page 1 of 5

I-10 & Dragoon

D:\MyFiles\WordPerfect Data Files\MINING\Exhib-a-2004.wpd

RE 9/19/05

Exhibit A (continued)

CLAIM NAME	NO.	BLM-AMC SERIAL NO.	Cochise County Reception No. or Book/Page	LOCATION TOWNSHIP	NOTICE RANGE	IN SECTION
Tallship C	1	73414	1125 441	16 South	22 East	13
Tallship C	2	73415	1125 443	16 South	22 East	24
Tallship C	3	73416	1125 445	16 South	22 East	13
Tallship C	4	73417	1125 447	16 South	22 East	24
Tallship C	5	73418	1125 449	16 South	22 East	13
Tallship C	6	73419	1125 451	16 South	22 East	13
Tallship C	7	73420	1125 453	16 South	22 East	13
ALPHA	27	340653	960617174	16 South	22 East	23
ALPHA	28	340654	960617175	16 South	22 East	23
ALPHA	29	340655	960617176	16 South	22 East	23
ALPHA	30	340656	960617177	16 South	22 East	23
ALPHA	35	340657	960617178	16 South	22 East	23
ALPHA	41	340658	960617179	16 South	22 East	23
ALPHA	42	340659	960617180	16 South	22 East	23
ALPHA	43	340660	960617181	16 South	22 East	23
ALPHA	44	340661	960617182	16 South	22 East	23
ALPHA	56	340662	960617183	16 South	22 East	23
ALPHA	57	340663	960617184	16 South	22 East	23
ALPHA	58	340664	960617185	16 South	22 East	23
ALPHA	59	340665	960617186	16 South	22 East	23
ALPHA	60	340666	960617187	16 South	22 East	23

TOTAL CLAIMS THIS PAGE

21
TD

PHOENIX, ARIZONA

2005 AUG 25 10:17

RECEIVED
B.L.M. AZ STATE OFFICE

August 2005

I-10 & Dragoon

D:\MyFiles\WordPerfect Data Files\MINING\Exhib-a-2004.wpd

Page 2 of 5

RE 9/19/05

Exhibit A (continued)

CLAIM NAME	NO.	BLM-AMC SERIAL NO.	Cochise County Reception No. or Book/Page	LOCATION TOWNSHIP	NOTICE RANGE	IN SECTION
TEX	1	341978	96-1028721	16 South	23 East	6
TEX	2	341979	96-1028722	16 South	23 East	6
TEX	3	341980	96-1028723	16 South	23 East	6
TEX	4	341981	96-1028724	16 South	23 East	6
TEX	5	341982	96-1028725	16 South	23 East	6
TEX	6	341983	96-1028726	16 South	23 East	6
TEX	7	341984	96-1028727	16 South	23 East	6
TEX	8	341985	96-1028728	16 South	23 East	6
TEX	9	341986	96-1028729	16 South	23 East	6
TEX	10	341987	96-1028730	16 South	23 East	6
TEX	11	341346	96-0923777	16 South	23 East	6
TEX	12	341988	96-1028731	16 South	23 East	6
TEX	13	341347	96-0923788	16 South	23 East	6
TEX	14	341989	96-1028732	16 South	23 East	6
TEX	15	341990	96-1028733	16 South	23 East	6
TEX	16	341348	96-0923779	16 South	23 East	6
TEX	17	341991	96-1028734	16 South	23 East	6
TEX	18	341349	96-0923780	16 South	23 East	6
TEX	19	341992	96-1028735	16 South	23 East	6
TEX	20	341993	96-1028736	16 South	23 East	6
TEX	21	341994	96-1028737	16 South	23 East	6
TEX	22	341995	96-1028738	16 South	23 East	6
TEX	23	341996	96-1028739	16 South	23 East	6
TEX	24	341997	96-1028740	16 South	23 East	6
TEX	25	341998	96-1028741	16 South	23 East	6
TEX	26	341999	96-1028742	16 South	23 East	6
TEX	27	342000	96-1028743	16 South	23 East	6
TEX	28	342001	96-1028744	16 South	23 East	6
TEX	29	341350	96-0923781	16 South	23 East	6
TEX	30	341351	96-0923782	16 South	23 East	6

TOTAL CLAIMS THIS PAGE

30
TR

PHOENIX, ARIZONA

2005 AUG 25 A 10: 17

RECEIVED
B.L.M. AZ STATE OFFICE

August 2005

I-10 & Dragoon

D:\MyFiles\WordPerfect Data Files\MINING\Exhib-a-2004.wpd

Page 3 of 5

RE 9/19/05

Exhibit A (continued)

CLAIM NAME	NO.	BLM-AMC SERIAL NO.	Cochise County Reception No. or Book/Page	LOCATION TOWNSHIP	NOTICE RANGE	IN SECTION
Prospect	1	341969	96-1028712	15 South	22 East	35
Prospect	2	341970	96-1028713	15 South	22 East	35
Prospect	3	341971	96-1028714	15 South	22 East	35
Prospect	4	341972	96-1028715	15 South	22 East	35
Prospect	5	341973	96-1028716	15 South	22 East	35
Prospect	6	341974	96-1028717	15 South	22 East	35
Prospect	7A	341975	96-1028718	15 South	22 East	35
Prospect	8A	341976	96-1028719	15 South	22 East	35
Prospect	9	341977	96-1028720	15 South	22 East	35
Tallship	5-A	341334	96-0923783	16 South	22 East	13
Tallship	7-A	341335	96-0923784	16 South	22 East	13
Tallship	8-A	341336	96-0923785	16 South	22 East	13
Tallship	9-A	341337	96-0923786	16 South	22 East	12
Tallship	10-A	341338	96-0923787	16 South	22 East	12
Tallship	B-1	341339	96-0923788	16 South	22 East	12
Tallship	B-2	341340	96-0923789	16 South	22 East	12
Tallship	B-3	341341	96-0923790	16 South	22 East	12
Tallship	B-4	341342	96-0923791	16 South	22 East	12
Tallship	B-5	341343	96-0923792	16 South	22 East	12
Tallship	B-6	341344	96-0923793	16 South	22 East	13
Tallship	B-7	341345	96-0923794	16 South	22 East	13
Tallship	B-8	351062	99-0100579	16 South	22 East	13
Tallship	B-9	351063	99-0100580	16 South	22 East	13
Tallship	B-10	341968	96-1028711	16 South	22 East	13

TOTAL CLAIMS THIS PAGE

24
TR

PHOENIX, ARIZONA

2005 AUG 25 A 10: 17

RECEIVED
B.L.M. AZ STATE OFFICE

Exhibit A(continued)

CLAIM NAME	NO.	BLM-AMC SERIAL NO.	Cochise County Reception No. or Book/Page	LOCATION TOWNSHIP	NOTICE RANGE	IN SECTION
Alpha	118	326439	9340/8754	16 South	23 East	1
Alpha	119	326440	9340/8755	16 South	23 East	1
Alpha	120	326441	9340/8756	16 South	23 East	1
Alpha	121	326442	9340/8757	16 South	23 East	1
Alpha	122	326443	9340/8758	16 South	23 East	1
Alpha	123	326444	9340/8759	16 South	23 East	1
Alpha	124	326445	9340/8760	16 South	23 East	1
Alpha	125	326446	9340/8761	16 South	23 East	1
Alpha	126	326447	9340/8762	16 South	23 East	11
Alpha	127	326448	9340/8763	16 South	23 East	11
Alpha	128	326449	9340/8764	16 South	23 East	12
Alpha	129	326450	9340/8765	16 South	23 East	12
Alpha	130	326451	9340/8766	16 South	23 East	12
Alpha	131	326452	9340/8767	16 South	23 East	12

TOTAL CLAIMS THIS PAGE

14
TR

TOTAL CLAIMS EXHIBIT A

128
TR

PHOENIX, ARIZONA

2005 AUG 25 A 10: 17

RECEIVED
B.L.M. AZ STATE OFFICE

August 2005

I-10 & Dragoon

D:\MyFiles\WordPerfect Data Files\MINING\Exhib-a-2004.wpd

Page 5 of 5

RE 9/19/05

United States Department of the Interior
Bureau of Land Management
 BUSINESS & SUPPORT SVCS DIV
 222 N CENTRAL AVE
 PHOENIX, AZ 85004 -2203
 Phone: (602) 417-9200

Receipt	
No:	1137109

Transaction #: 1176257

Date of Transaction: 08/25/2005

CUSTOMER:	JAMES SULLIVAN DELTA EXPLORATION HOLDINGS L L C 7459 E ALMERIA RD SCOTTSDALE, AZ 85257
------------------	---

LINE #	QTY	DESCRIPTION	REMARKS	UNIT PRICE	TOTAL
1	1.00	LOCATABLE MINERALS / MINING CLAIMS-NOT NEW-UNADJUD, ONE AUTH NO. ONLY / MINING CLAIM MONEY RECEIVED (455) CASES: AMC21945/\$16000.00	MAINT 2006 (128)	- n/a -	16000.00
TOTAL:					\$16,000.00

PAYMENT INFORMATION			
1	AMOUNT:	\$16,000.00	POSTMARKED: N/A
	TYPE:	CHECK	RECEIVED: 08/25/2005
	CHECK NO:	5077	
	NAME:	DELTA EXPLORATION HOLDINGS L L C SULLIVAN, JAMES 7459 E ALMERIA RD SCOTTSDALE AZ 85257	

REMARKS

This receipt was generated by the automated BLM Collections and Billing System and is a paper representation of a portion of the official electronic record contained therein.

DELTA EXPLORATION HOLDINGS, L.L.C.

MINERAL EXPLORATION - LAND DEVELOPMENT - WATER MANAGEMENT

AMC 21943, 351062
324360, 73353
340653, 341966
341334, 351062
326382

August 30, 2004

Bureau of Land Management
Arizona State Office
222 N. Central Avenue
Phoenix, AZ 85004-2203

Re: The year of 2004 / 2005

Maintenance Fees for Lode Mining Claims

Dear Sir:

Enclosed please find a notice of payment of the year 2004 / 2005 maintenance fees along with "Exhibit A" listing 128 claims in the amount of \$16,000.00.

Please return to me a BLM date-stamped original along with the receipts so that I can record the notice in the County Recorders office.

Return to: Delta Exploration Holdings, L.L.C.
c/o James Sullivan
7459 E. Almeria Road
Scottsdale, AZ 85257

Please call or tell me if you have any questions.

Sincerely,



James Sullivan
Manager

D:\MyFiles\WordPerfect Data Files\MINING\st-land-fees-2004.wpd

RECEIVED
B.L.M. AZ STATE OFFICE
2004 AUG 30 P 2: 52
PHOENIX, ARIZONA

9/10/04
ENTERED INTO COMPUTER

7459 East Almeria Road, Scottsdale, Arizona 85257

E-Mail: sully2@qwest.net

Mobile Phone: (602) 377-2900

Phone: (480) 945-4800

FAX: (480) 941-5190

DELTA EXPLORATION HOLDINGS, L.L.C.

MINERAL EXPLORATION - LAND DEVELOPMENT - WATER MANAGEMENT

August 30, 2004

Bureau of Land Management
Arizona State Office
222 N. Central Avenue
Phoenix, AZ 85004-2203

Re: Payment of Annual Maintenance Fee
Tex, Prospects, Tallship, and Alpha Claims AMC et al

RECEIVED
B.L.M. AZ STATE OFFICE
2004 AUG 30 P
PHOENIX, ARIZONA

Gentlemen:

This will serve notice that James Sullivan, whose address for purposes of this filing, is 7459 East Almeria Road, Scottsdale, Arizona 85257, is the Manager of Delta Exploration Holdings and intends to hold the mining claims described on Exhibit A attached hereto for the assessment year ending at 12 o'clock, noon, on September 1, 2005 by payment of the annual maintenance fee of \$125 per claim. Payment of such amount is made herewith for such assessment year for each of the claims the name and BLM Serial number of which, and the book and page or index number of recording of the location notice in the official records of Cochise County, Arizona, of which is set forth on Exhibit A attached hereto and by this reference incorporated herein,


James Sullivan, Manager
Delta Exploration Holdings

State of Arizona)
County of Maricopa) ss

The foregoing instrument was acknowledged before me on 8/26/04
by James Sullivan.


Notary Public

My commission expires:

10/20/07

D:\MyFiles\WordPerfect Data Files\MINING\st-land-fees-2004.wpd



7459 East Almeria Road, Scottsdale, Arizona 85257

E-Mail: sully2@qwest.net

Phone: (480) 945-4800

Mobile Phone: (602) 377-2900

FAX: (480) 941-5190

Exhibit A

CLAIM NAME	NO.	BLM-AMC SERIAL NO.	Cochise County Reception No. or Book/Page	LOCATION TOWNSHIP	NOTICE RANGE	IN SECTION
ALPHA	1	21945	523 351	16 South	22 East	25
ALPHA	2	21946	523 352	16 South	22 East	25
ALPHA	3	21947	523 353	16 South	22 East	25
ALPHA	4	21948	523 354	16 South	22 East	25
ALPHA	5A	351064	990100578	16 South	22 East	25
ALPHA	6	21950	523 356	16 South	22 East	24
ALPHA	7	21951	523 357	16 South	22 East	24
ALPHA	8	21952	523 358	16 South	22 East	24
ALPHA	9	21953	523 359	16 South	22 East	24
ALPHA	10	21954	523 360	16 South	22 East	24
ALPHA	11	21955	523 361	16 South	22 East	24
ALPHA	12	21956	523 362	16 South	22 East	24
ALPHA	13	21957	523 363	16 South	22 East	24
ALPHA	15	21959	523 365	16 South	22 East	24
ALPHA	16	21960	523 366	16 South	22 East	24
ALPHA	17	21961	523 367	16 South	22 East	24
ALPHA	18	21962	523 400	16 South	22 East	24
ALPHA	19	21963	523 368	16 South	22 East	24
ALPHA	20	21964	523 369	16 South	22 East	24
ALPHA	22	21966	523 371	16 South	22 East	26
ALPHA	23	21967	523 372	16 South	22 East	26
ALPHA	24	21968	523 373	16 South	22 East	23
ALPHA	25	21969	523 374	16 South	22 East	23
ALPHA	26	21970	523 375	16 South	22 East	23
ALPHA	31	21975	523 381	16 South	22 East	23
ALPHA	32	21976	523 382	16 South	22 East	23
ALPHA	33	21977	523 383	16 South	22 East	23
ALPHA	34A	324360	920820585	16 South	22 East	24
ALPHA	36	21980	523 686	16 South	22 East	25
ALPHA	37	21981	523 387	16 South	22 East	25
ALPHA	38	21982	523 388	16 South	22 East	25
ALPHA	39	21983	523 389	16 South	22 East	25
ALPHA	40	21984	523 390	16 South	22 East	25
ALPHA	45	21989	523 395	16 South	22 East	25
ALPHA	46	21990	523 396	16 South	22 East	25
ALPHA	49	21991	523 397	16 South	22 East	25
ALPHA	50	21992	523 398	16 South	22 East	25
ALPHA	51	21993	523 399	16 South	22 East	25
ALPHA	52A	324361	920820587	16 South	22 East	26

TOTAL CLAIMS THIS PAGE 39

RECEIVED
 B.L.M. AZ STATE OFFICE
 2004 AUG 30 P 2:52
 PHOENIX, ARIZONA

39
 TMC

Exhibit A (continued)

CLAIM NAME	NO.	BLM-AMC SERIAL NO.	Cochise County Reception No. or Book/Page	LOCATION TOWNSHIP	NOTICE RANGE	IN SECTION
Tallship C	1	73414	1125 441	16 South	22 East	13
Tallship C	2	73415	1125 443	16 South	22 East	24
Tallship C	3	73416	1125 445	16 South	22 East	13
Tallship C	4	73417	1125 447	16 South	22 East	24
Tallship C	5	73418	1125 449	16 South	22 East	13
Tallship C	6	73419	1125 451	16 South	22 East	13
Tallship C	7	73420	1125 453	16 South	22 East	13
ALPHA	27	340653	960617174	16 South	22 East	23
ALPHA	28	340654	960617175	16 South	22 East	23
ALPHA	29	340655	960617176	16 South	22 East	23
ALPHA	30	340656	960617177	16 South	22 East	23
ALPHA	35	340657	960617178	16 South	22 East	23
ALPHA	41	340658	960617179	16 South	22 East	23
ALPHA	42	340659	960617180	16 South	22 East	23
ALPHA	43	340660	960617181	16 South	22 East	23
ALPHA	44	340661	960617182	16 South	22 East	23
ALPHA	56	340662	960617183	16 South	22 East	23
ALPHA	57	340663	960617184	16 South	22 East	23
ALPHA	58	340664	960617185	16 South	22 East	23
ALPHA	59	340665	960617186	16 South	22 East	23
ALPHA	60	340666	960617187	16 South	22 East	23

TOTAL CLAIMS THIS PAGE 21

RECEIVED
B.L.M. AZ STATE OFFICE
2004 AUG 30 P 2:52
PHOENIX, ARIZONA

21
TMC

Exhibit A (continued)

CLAIM NAME	NO.	BLM-AMC SERIAL NO.	Cochise County Reception No. or Book/Page	LOCATION TOWNSHIP	NOTICE RANGE	IN SECTION
TEX	1	341978	96-1028721	16 South	23 East	6
TEX	2	341979	96-1028722	16 South	23 East	6
TEX	3	341980	96-1028723	16 South	23 East	6
TEX	4	341981	96-1028724	16 South	23 East	6
TEX	5	341982	96-1028725	16 South	23 East	6
TEX	6	341983	96-1028726	16 South	23 East	6
TEX	7	341984	96-1028727	16 South	23 East	6
TEX	8	341985	96-1028728	16 South	23 East	6
TEX	9	341986	96-1028729	16 South	23 East	6
TEX	10	341987	96-1028730	16 South	23 East	6
TEX	11	341346	96-0923777	16 South	23 East	6
TEX	12	341988	96-1028731	16 South	23 East	6
TEX	13	341347	96-0923788	16 South	23 East	6
TEX	14	341989	96-1028732	16 South	23 East	6
TEX	15	341990	96-1028733	16 South	23 East	6
TEX	16	341348	96-0923779	16 South	23 East	6
TEX	17	341991	96-1028734	16 South	23 East	6
TEX	18	341349	96-0923780	16 South	23 East	6
TEX	19	341992	96-1028735	16 South	23 East	6
TEX	20	341993	96-1028736	16 South	23 East	6
TEX	21	341994	96-1028737	16 South	23 East	6
TEX	22	341995	96-1028738	16 South	23 East	6
TEX	23	341996	96-1028739	16 South	23 East	6
TEX	24	341997	96-1028740	16 South	23 East	6
TEX	25	341998	96-1028741	16 South	23 East	6
TEX	26	341999	96-1028742	16 South	23 East	6
TEX	27	342000	96-1028743	16 South	23 East	6
TEX	28	342001	96-1028744	16 South	23 East	6
TEX	29	341350	96-0923781	16 South	23 East	6
TEX	30	341351	96-0923782	16 South	23 East	6

TOTAL CLAIMS THIS PAGE

30

PHOENIX, ARIZONA

2004 AUG 30 P 2:52

RECEIVED
B.L.M. AZ STATE OFFICE

30
TMC

Exhibit A (continued)

CLAIM NAME	NO.	BLM-AMC SERIAL NO.	Cochise County Reception No. or Book/Page	LOCATION TOWNSHIP	NOTICE RANGE	IN SECTION
Prospect	1	341969 ⁺	96-1028712	15 South	22 East	35
Prospect	2	341970 ⁺	96-1028713	15 South	22 East	35
Prospect	3	341971 ⁺	96-1028714	15 South	22 East	35
Prospect	4	341972 ⁺	96-1028715	15 South	22 East	35
Prospect	5	341973 ⁺	96-1028716	15 South	22 East	35
Prospect	6	341974 ⁺	96-1028717	15 South	22 East	35
Prospect	7A	341975 ⁺	96-1028718	15 South	22 East	35
Prospect	8A	341976 ⁺	96-1028719	15 South	22 East	35
Prospect	9	341977 ⁺	96-1028720	15 South	22 East	35
Tallship	5-A	341334 ⁺	96-0923783	16 South	22 East	13
Tallship	7-A	341335 ⁺	96-0923784	16 South	22 East	13
Tallship	8-A	341336 ⁺	96-0923785	16 South	22 East	13
Tallship	9-A	341337 ⁺	96-0923786	16 South	22 East	12
Tallship	10-A	341338 ⁺	96-0923787	16 South	22 East	12
Tallship	B-1	341339 ⁺	96-0923788	16 South	22 East	12
Tallship	B-2	341340 ⁺	96-0923789	16 South	22 East	12
Tallship	B-3	341341 ⁺	96-0923790	16 South	22 East	12
Tallship	B-4	341342 ⁺	96-0923791	16 South	22 East	12
Tallship	B-5	341343 ⁺	96-0923792	16 South	22 East	12
Tallship	B-6	341344 ⁺	96-0923793	16 South	22 East	13
Tallship	B-7	341345 ⁺	96-0923794	16 South	22 East	13
Tallship	B-8	351062 ⁺	99-0100579	16 South	22 East	13
Tallship	B-9	351063	99-0100580	16 South	22 East	13
Tallship	B-10	341968	96-1028711	16 South	22 East	13

TOTAL CLAIMS THIS PAGE 24

RECEIVED
B.L.M. AZ STATE OFFICE
2004 AUG 30 P 2: 52
PHOENIX, ARIZONA

24
me

Exhibit A(continued)

CLAIM NAME	NO.	BLM-AMC SERIAL NO.	Cochise County Reception No. or Book/Page	LOCATION TOWNSHIP	NOTICE RANGE	IN SECTION
Alpha	118	326439	9340/8754	16 South	23 East	1
Alpha	119	326440	9340/8755	16 South	23 East	1
Alpha	120	326441	9340/8756	16 South	23 East	1
Alpha	121	326442	9340/8757	16 South	23 East	1
Alpha	122	326443	9340/8758	16 South	23 East	1
Alpha	123	326444	9340/8759	16 South	23 East	1
Alpha	124	326445	9340/8760	16 South	23 East	1
Alpha	125	326446	9340/8761	16 South	23 East	1
Alpha	126	326447	9340/8762	16 South	23 East	11
Alpha	127	326448	9340/8763	16 South	23 East	11
Alpha	128	326449	9340/8764	16 South	23 East	12
Alpha	129	326450	9340/8765	16 South	23 East	12
Alpha	130	326451	9340/8766	16 South	23 East	12
Alpha	131	326452	9340/8767	16 South	23 East	12

TOTAL CLAIMS THIS PAGE 14

TOTAL CLAIMS EXHIBIT A 128

RECEIVED
 B.L.M. AZ STATE OFFICE
 2004 AUG 30 P 2: 52
 PHOENIX, ARIZONA

14
 TMC

United States Department of the Interior
Bureau of Land Management
 BUSINESS & SUPPORT SVCS DIV
 222 N CENTRAL AVE
 PHOENIX, AZ 85004 -2203
 Phone: (602) 417-9200

Receipt	
No:	941609

Transaction #: 975978
Date of Transaction: 08/30/2004
CUSTOMER: DELTA EXPLORATIONS HOLDINGS LLC 7459 E ALMERIA RD SCOTTSDALE, AZ 85257

LINE #	QTY	DESCRIPTION	REMARKS	UNIT PRICE	TOTAL
1	1.00	LOCATABLE MINERALS / MINING CLAIMS-NOT NEW-UNADJUD, ONE AUTH NO. ONLY / MINING CLAIM MONEY RECEIVED (455) CASES: AMC21945/\$16000.00	MAINT 2005/128	- n/a -	16000.00
TOTAL:					\$16,000.00

PAYMENT INFORMATION			
1	AMOUNT:	\$16,000.00	POSTMARKED: N/A
	TYPE:	CHECK	RECEIVED: 08/30/2004
	CHECK NO:	4831	
	NAME:	DELTA EXPLORATIONS HOLDINGS LLC 7459 E ALMERIA RD SCOTTSDALE AZ 85257	

REMARKS

This receipt was generated by the automated BLM Collections and Billing System and is a paper representation of a portion of the official electronic record contained therein.

DELTA EXPLORATION HOLDINGS, L.L.C.

MINERAL EXPLORATION - LAND DEVELOPMENT - WATER MANAGEMENT

August 28, 2003

128 @ \$100
= \$12,800⁰⁰
(778)

Bureau of Land Management
Arizona State Office
222 N. Central Avenue
Phoenix, AZ 85004-2203

RECEIVED
B.L.M. AZ STATE OFFICE
2003 AUG 28 A 10:20
PHOENIX, ARIZONA

Re: Payment of Annual Maintenance Fee
Tex, Prospects, Tallship, and Alpha Claims AMC et al

Gentlemen:

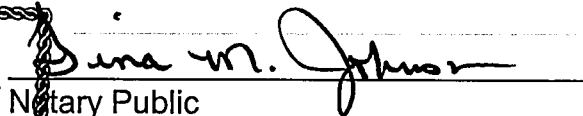
This will serve notice that James Sullivan, whose address for purposes of this filing, is 7459 East Almeria Road, Scottsdale, Arizona 85257, is the Manager of Delta Exploration Holdings and intends to hold the mining claims described on Exhibit A attached hereto for the assessment year ending at 12 o'clock, noon, on September 1, 2004 by payment of the annual maintenance fee of \$100 per claim. Payment of such amount is made herewith for such assessment year for each of the claims the name and BLM Serial number of which, and the book and page or index number of recording of the location notice in the official records of Cochise County, Arizona, of which is set forth on Exhibit A attached hereto and by this reference incorporated herein,


James Sullivan, Manager
Delta Exploration Holdings

State of Arizona)
County of Maricopa) ss

The foregoing instrument was acknowledged before me on August 27, 2003
by James Sullivan.




Notary Public

My commission expires
6-5-04

ENTERED INTO COMPUTER

09/08/2003 BS

D:\MyFiles\WordPerfect Data Files\MINING\st-land-fees-2003.wpd

7459 East Almeria Road, Scottsdale, Arizona 85257

E-Mail: sully2@qwest.net

Phone: (480) 945-4800

Mobile Phone: (602) 377-2900

FAX: (480) 941-5190

✓
168

Exhibit A

CLAIM NAME	NO.	BLM-AMC SERIAL NO.	Cochise County Reception No. or Book/Page		LOCATION TOWNSHIP	NOTICE RANGE	IN SECTION
ALPHA	1	21945	523	351	16 South	22 East	25
ALPHA	2	21946	523	352	16 South	22 East	25
ALPHA	3	21947	523	353	16 South	22 East	25
ALPHA	4	21948	523	354	16 South	22 East	25
ALPHA	5A	351064	990100578		16 South	22 East	25
ALPHA	6	21950	523	356	16 South	22 East	24
ALPHA	7	21951	523	357	16 South	22 East	24
ALPHA	8	21952	523	358	16 South	22 East	24
ALPHA	9	21953	523	359	16 South	22 East	24
ALPHA	10	21954	523	360	16 South	22 East	24
ALPHA	11	21955	523	361	16 South	22 East	24
ALPHA	12	21956	523	362	16 South	22 East	24
ALPHA	13	21957	523	363	16 South	22 East	24
ALPHA	15	21959	523	365	16 South	22 East	24
ALPHA	16	21960	523	366	16 South	22 East	24
ALPHA	17	21961	523	367	16 South	22 East	24
ALPHA	18	21962	523	400	16 South	22 East	24
ALPHA	19	21963	523	368	16 South	22 East	24
ALPHA	20	21964	523	369	16 South	22 East	24
ALPHA	22	21966	523	371	16 South	22 East	26
ALPHA	23	21967	523	372	16 South	22 East	26
ALPHA	24	21968	523	373	16 South	22 East	23
ALPHA	25	21969	523	374	16 South	22 East	23
ALPHA	26	21970	523	375	16 South	22 East	23
ALPHA	31	21975	523	381	16 South	22 East	23
ALPHA	32	21976	523	382	16 South	22 East	23
ALPHA	33	21977	523	383	16 South	22 East	23
ALPHA	34A	324360	920820585		16 South	22 East	24
ALPHA	36	21980	523	686	16 South	22 East	25
ALPHA	37	21981	523	387	16 South	22 East	25
ALPHA	38	21982	523	388	16 South	22 East	25
ALPHA	39	21983	523	389	16 South	22 East	25
ALPHA	40	21984	523	390	16 South	22 East	25
ALPHA	45	21989	523	395	16 South	22 East	25
ALPHA	46	21990	523	396	16 South	22 East	25
ALPHA	49	21991	523	397	16 South	22 East	25
ALPHA	50	21992	523	398	16 South	22 East	25
ALPHA	51	21993	523	399	16 South	22 East	25
ALPHA	52A	324361	920820587		16 South	22 East	26

02 10:20 A 28 AUG 2003

TOTAL CLAIMS THIS PAGE

39 *ETC*

RECEIVED B.L.M. AZ STATE OFFICE

ENTERED INTO COMPUTER

09/08/2003 *PR*

August 2003

Page 1 of 5

I-10 & Dragoon

D:\MyFiles\WordPerfect Data Files\MINING\Exhib-a-2003.wpd

Exhibit A (continued)

CLAIM NAME	NO.	BLM-AMC SERIAL NO.	Cochise County Reception No. or Book/Page	LOCATION TOWNSHIP	NOTICE RANGE	IN SECTION
Tallship C	1	73414	1125 441	16 South	22 East	13
Tallship C	2	73415	1125 443	16 South	22 East	24
Tallship C	3	73416	1125 445	16 South	22 East	13
Tallship C	4	73417	1125 447	16 South	22 East	24
Tallship C	5	73418	1125 449	16 South	22 East	13
Tallship C	6	73419	1125 451	16 South	22 East	13
Tallship C	7	73420	1125 453	16 South	22 East	13
ALPHA	27	340653	960617174	16 South	22 East	23
ALPHA	28	340654	960617175	16 South	22 East	23
ALPHA	29	340655	960617176	16 South	22 East	23
ALPHA	30	340656	960617177	16 South	22 East	23
ALPHA	35	340657	960617178	16 South	22 East	23
ALPHA	41	340658	960617179	16 South	22 East	23
ALPHA	42	340659	960617180	16 South	22 East	23
ALPHA	43	340660	960617181	16 South	22 East	23
ALPHA	44	340661	960617182	16 South	22 East	23
ALPHA	56	340662	960617183	16 South	22 East	23
ALPHA	57	340663	960617184	16 South	22 East	23
ALPHA	58	340664	960617185	16 South	22 East	23
ALPHA	59	340665	960617186	16 South	22 East	23
ALPHA	60	340666	960617187	16 South	22 East	23

TOTAL CLAIMS THIS PAGE

21 70

PHOENIX, ARIZONA

2003 AUG 28 10:20

RECEIVED B.L.M. AZ STATE OFFICE

ENTERED INTO COMPUTER

09/08/2003 PB

August 2003

I-10 & Dragoon

D:\MyFiles\WordPerfect Data Files\MINING\Exhib-a-2003.wpd

Exhibit A (continued)

CLAIM NAME	NO.	BLM-AMC SERIAL NO.	Cochise County Reception No. or Book/Page	LOCATION TOWNSHIP	NOTICE RANGE	IN SECTION
TEX	1	341978	96-1028721	16 South	23 East	6
TEX	2	341979	96-1028722	16 South	23 East	6
TEX	3	341980	96-1028723	16 South	23 East	6
TEX	4	341981	96-1028724	16 South	23 East	6
TEX	5	341982	96-1028725	16 South	23 East	6
TEX	6	341983	96-1028726	16 South	23 East	6
TEX	7	341984	96-1028727	16 South	23 East	6
TEX	8	341985	96-1028728	16 South	23 East	6
TEX	9	341986	96-1028729	16 South	23 East	6
TEX	10	341987	96-1028730	16 South	23 East	6
TEX	11	341346	96-0923777	16 South	23 East	6
TEX	12	341988	96-1028731	16 South	23 East	6
TEX	13	341347	96-0923788	16 South	23 East	6
TEX	14	341989	96-1028732	16 South	23 East	6
TEX	15	341990	96-1028733	16 South	23 East	6
TEX	16	341348	96-0923779	16 South	23 East	6
TEX	17	341991	96-1028734	16 South	23 East	6
TEX	18	341349	96-0923780	16 South	23 East	6
TEX	19	341992	96-1028735	16 South	23 East	6
TEX	20	341993	96-1028736	16 South	23 East	6
TEX	21	341994	96-1028737	16 South	23 East	6
TEX	22	341995	96-1028738	16 South	23 East	6
TEX	23	341996	96-1028739	16 South	23 East	6
TEX	24	341997	96-1028740	16 South	23 East	6
TEX	25	341998	96-1028741	16 South	23 East	6
TEX	26	341999	96-1028742	16 South	23 East	6
TEX	27	342000	96-1028743	16 South	23 East	6
TEX	28	342001	96-1028744	16 South	23 East	6
TEX	29	341350	96-0923781	16 South	23 East	6
TEX	30	341351	96-0923782	16 South	23 East	6

TOTAL CLAIMS THIS PAGE

30 *TR*

PHOENIX, ARIZONA

2003 AUG 28 10:20 AM

ENTERED INTO COMPUTER

09/08/2003 PB

RECEIVED
B.L.M. AZ STATE OFFICE

August 2003

Page 3 of 5

I-10 & Dragon

D:\MyFiles\WordPerfect Data Files\MINING\Exhib-a-2003.wpd

Exhibit A (continued)

CLAIM NAME	NO.	BLM-AMC SERIAL NO.	Cochise County Reception No. or Book/Page	LOCATION TOWNSHIP	NOTICE RANGE	IN SECTION
Prospect	1	341969	96-1028712	15 South	22 East	35
Prospect	2	341970	96-1028713	15 South	22 East	35
Prospect	3	341971	96-1028714	15 South	22 East	35
Prospect	4	341972	96-1028715	15 South	22 East	35
Prospect	5	341973	96-1028716	15 South	22 East	35
Prospect	6	341974	96-1028717	15 South	22 East	35
Prospect	7A	341975	96-1028718	15 South	22 East	35
Prospect	8A	341976	96-1028719	15 South	22 East	35
Prospect	9	341977	96-1028720	15 South	22 East	35
Tallship	5-A	341334	96-0923783	16 South	22 East	13
Tallship	7-A	341335	96-0923784	16 South	22 East	13
Tallship	8-A	341336	96-0923785	16 South	22 East	13
Tallship	9-A	341337	96-0923786	16 South	22 East	12
Tallship	10-A	341338	96-0923787	16 South	22 East	12
Tallship	B-1	341339	96-0923788	16 South	22 East	12
Tallship	B-2	341340	96-0923789	16 South	22 East	12
Tallship	B-3	341341	96-0923790	16 South	22 East	12
Tallship	B-4	341342	96-0923791	16 South	22 East	12
Tallship	B-5	341343	96-0923792	16 South	22 East	12
Tallship	B-6	341344	96-0923793	16 South	22 East	13
Tallship	B-7	341345	96-0923794	16 South	22 East	13
Tallship	B-8	351062	99-0100579	16 South	22 East	13
Tallship	B-9	351063	99-0100580	16 South	22 East	13
Tallship	B-10	341968	96-1028711	16 South	22 East	13

TOTAL CLAIMS THIS PAGE

24 *TR*

ENTERED INTO COMPUTER

09/08/2003 PB

PHOENIX, ARIZONA

2003 AUG 28 10:20

B.L.M. AZ STATE OFFICE
RECEIVED

August 2003

I-10 & Dragoon

D:\MyFiles\WordPerfect Data Files\MINING\Exhib-a-2003.wpd

Exhibit A(continued)

CLAIM NAME	NO.	BLM-AMC SERIAL NO.	Cochise County Reception No. or Book/Page	LOCATION TOWNSHIP	NOTICE RANGE	IN SECTION
Alpha	118	326439	9340/8754	16 South	23 East	1
Alpha	119	326440	9340/8755	16 South	23 East	1
Alpha	120	326441	9340/8756	16 South	23 East	1
Alpha	121	326442	9340/8757	16 South	23 East	1
Alpha	122	326443	9340/8758	16 South	23 East	1
Alpha	123	326444	9340/8759	16 South	23 East	1
Alpha	124	326445	9340/8760	16 South	23 East	1
Alpha	125	326446	9340/8761	16 South	23 East	1
Alpha	126	326447	9340/8762	16 South	23 East	11
Alpha	127	326448	9340/8763	16 South	23 East	11
Alpha	128	326449	9340/8764	16 South	23 East	12
Alpha	129	326450	9340/8765	16 South	23 East	12
Alpha	130	326451	9340/8766	16 South	23 East	12
Alpha	131	326452	9340/8767	16 South	23 East	12

TOTAL CLAIMS THIS PAGE

14 *870*

TOTAL CLAIMS EXHIBIT A

128

PHOENIX, ARIZONA

2003 AUG 28 A 10: 21

B.L.M. AZ STATE OFFICE
RECEIVED

ENTERED INTO COMPUTER
09/08/2003 PB

August 2003

Page 5 of 5

I-10 & Dragoon

D:\MyFiles\WordPerfect Data Files\MINING\Exhib-a-2003.wpd

United States Department of the Interior
Bureau of Land Management
 BUSINESS & SUPPORT SVCS DIV
 222 N CENTRAL AVE
 PHOENIX, AZ 85004 -2203
 Phone: (602) 417-9200

Receipt

No: 740657

Transaction #: 770210
Date of Transaction: 08/28/2003

CUSTOMER: JAMES SULLIVAN
 7459 E ALMERIA RD
 SCOTTSDALE, AZ 85257

LINE #	QTY	DESCRIPTION	REMARKS	UNIT PRICE	TOTAL
1	1.00	LOCATABLE MINERALS / MINING CLAIMS-NOT NEW-UNADJUD, ONE AUTH NO. ONLY / MINING CLAIM MONEY RECEIVED (455) CASES: AMC21945/\$12800.00	MAINT 2004 (128)	- n/a -	12800.00
TOTAL:					\$12,800.00

PAYMENT INFORMATION

1	AMOUNT:	\$12,800.00	POSTMARKED:	N/A
	TYPE:	CHECK	RECEIVED:	08/28/2003
	CHECK NO:	4556		
	NAME:	SULLIVAN, JAMES 7459 E ALMERIA RD SCOTTSDALE AZ 85257		

REMARKS

This receipt was generated by the automated BLM Collections and Billing System and is a paper representation of a portion of the official electronic record contained therein.

DELTA EXPLORATION HOLDINGS, L.L.C.

MINERAL EXPLORATION - LAND DEVELOPMENT - WATER MANAGEMENT

551984
CK#4327

August 30, 2002

Bureau of Land Management
Arizona State Office
222 N. Central Avenue
Phoenix, AZ 85004-2203

128
\$ 12,800
(TR)

Re: The year of 2002 / 2003

Maintenance Fees for Lode Mining Claims

Dear Sir:

Enclosed please find a notice of payment of the year 2002 / 2003 maintenance fees along with "Exhibit A" listing 128 claims in the amount of \$12,800.00.

Please return to me a BLM date-stamped original along with the receipts so that I can record the notice in the County Recorders office.

Return to: Delta Exploration Holdings, L.L.C.
C/o James Sullivan
7459 E. Almeria Road
Scottsdale, AZ 85257

Please call or tell me if you have any questions.

Sincerely,

James Sullivan
Manager

D:\MyFiles\WordPerfect Data Files\MINING\st-land-fees-2002-draft.wpd

RECEIVED
B.L.M. AZ STATE OFFICE
2002 AUG 29 P 1:49
PHOENIX, ARIZONA

10/7/02JK
VERIFIED

7459 East Almeria Road, Scottsdale, Arizona 85257

E-Mail: sully2@qwest.net

Mobile Phone: (602) 377-2900

Phone: (480) 945-4800

FAX: (480) 941-5190

DELTA EXPLORATION HOLDINGS, L.L.C.

MINERAL EXPLORATION - LAND DEVELOPMENT - WATER MANAGEMENT

August 2002

Bureau of Land Management
Arizona State Office
222 N. Central Avenue
Phoenix, AZ 85004-2203

RECEIVED
B.L.M. AZ STATE OFFICE
2002 AUG 29 P 1:49
PHOENIX, ARIZONA

Re: Payment of Annual Maintenance Fee
Tex, Prospects, Tallship, and Alpha Claims AMC et al

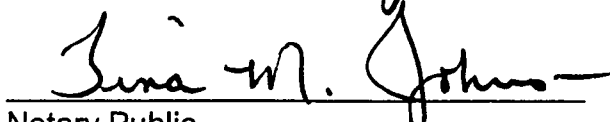
Gentlemen:

This will serve notice that James Sullivan, whose address for purposes of this filing, is 7459 East Almeria Road, Scottsdale, Arizona 85257, is the Manager of Delta Exploration Holdings and intends to hold the mining claims described on Exhibit A attached hereto for the assessment year ending at 12 o'clock, noon, on September 1, 2003 by payment of the annual maintenance fee of \$100 per claim. Payment of such amount is made herewith for such assessment year for each of the claims the name and BLM Serial number of which, and the book and page or index number of recording of the location notice in the official records of Cochise County, Arizona, of which is set forth on Exhibit A attached hereto and by this reference incorporated herein,



James Sullivan, Manager
Delta Exploration Holdings

State of Arizona)
County of Maricopa) ss

The foregoing instrument was acknowledged before me on Aug 28, 2002
by James Sullivan.


Notary Public

My commission expires:
6-5-4



7459 East Almeria Road, Scottsdale, Arizona 85257

E-Mail: sully2@qwest.net

Mobile Phone: (602) 377-2900

Phone: (480) 945-4800

FAX: (480) 941-5190

Exhibit A

CLAIM NAME	NO.	BLM-AMC SERIAL NO.	Cochise County Reception No. or Book/Page	LOCATION TOWNSHIP	NOTICE RANGE	IN SECTION
ALPHA	1	21945	523 351	16 South	22 East	25
ALPHA	2	21946	523 352	16 South	22 East	25
ALPHA	3	21947	523 353	16 South	22 East	25
ALPHA	4	21948	523 354	16 South	22 East	25
ALPHA	5A	351064	990100578	16 South	22 East	25
ALPHA	6	21950	523 356	16 South	22 East	24
ALPHA	7	21951	523 357	16 South	22 East	24
ALPHA	8	21952	523 358	16 South	22 East	24
ALPHA	9	21953	523 359	16 South	22 East	24
ALPHA	10	21954	523 360	16 South	22 East	24
ALPHA	11	21955	523 361	16 South	22 East	24
ALPHA	12	21956	523 362	16 South	22 East	24
ALPHA	13	21957	523 363	16 South	22 East	24
ALPHA	15	21959	523 365	16 South	22 East	24
ALPHA	16	21960	523 366	16 South	22 East	24
ALPHA	17	21961	523 367	16 South	22 East	24
ALPHA	18	21962	523 400	16 South	22 East	24
ALPHA	19	21963	523 368	16 South	22 East	24
ALPHA	20	21964	523 369	16 South	22 East	24
ALPHA	22	21966	523 371	16 South	22 East	26
ALPHA	23	21967	523 372	16 South	22 East	26
ALPHA	24	21968	523 373	16 South	22 East	23
ALPHA	25	21969	523 374	16 South	22 East	23
ALPHA	26	21970	523 375	16 South	22 East	23
ALPHA	31	21975	523 381	16 South	22 East	23
ALPHA	32	21976	523 382	16 South	22 East	23
ALPHA	33	21977	523 383	16 South	22 East	23
ALPHA	34A	324360	920820585	16 South	22 East	24
ALPHA	36	21980	523 686	16 South	22 East	25
ALPHA	37	21981	523 387	16 South	22 East	25
ALPHA	38	21982	523 388	16 South	22 East	25
ALPHA	39	21983	523 389	16 South	22 East	25
ALPHA	40	21984	523 390	16 South	22 East	25
ALPHA	45	21989	523 395	16 South	22 East	25
ALPHA	46	21990	523 396	16 South	22 East	25
ALPHA	49	21991	523 397	16 South	22 East	25
ALPHA	50	21992	523 398	16 South	22 East	25
ALPHA	51	21993	523 399	16 South	22 East	25
ALPHA	52A	324361	920820587	16 South	22 East	26

RECEIVED
B.L.M. AZ STATE OFFICE

TOTAL CLAIMS THIS PAGE

39

ENTERED INTO COMPUTER

9/30/02 RB

August 2002

I-10 & Dragoon

D:\MyFiles\WordPerfect Data Files\MINING\Exhib-a-2002.wpd

Page 1 of 5

Exhibit A (continued)

CLAIM NAME	NO.	BLM-AMC SERIAL NO.	Cochise County Reception No. or Book/Page	LOCATION TOWNSHIP	NOTICE RANGE	IN SECTION
Tallship C	1	73414	1125 441	16 South	22 East	13
Tallship C	2	73415	1125 443	16 South	22 East	24
Tallship C	3	73416	1125 445	16 South	22 East	13
Tallship C	4	73417	1125 447	16 South	22 East	24
Tallship C	5	73418	1125 449	16 South	22 East	13
Tallship C	6	73419	1125 451	16 South	22 East	13
Tallship C	7	73420	1125 453	16 South	22 East	13
ALPHA	27	340653	960617174	16 South	22 East	23
ALPHA	28	340654	960617175	16 South	22 East	23
ALPHA	29	340655	960617176	16 South	22 East	23
ALPHA	30	340656	960617177	16 South	22 East	23
ALPHA	35	340657	960617178	16 South	22 East	23
ALPHA	41	340658	960617179	16 South	22 East	23
ALPHA	42	340659	960617180	16 South	22 East	23
ALPHA	43	340660	960617181	16 South	22 East	23
ALPHA	44	340661	960617182	16 South	22 East	23
ALPHA	56	340662	960617183	16 South	22 East	23
ALPHA	57	340663	960617184	16 South	22 East	23
ALPHA	58	340664	960617185	16 South	22 East	23
ALPHA	59	340665	960617186	16 South	22 East	23
ALPHA	60	340666	960617187	16 South	22 East	23

TOTAL CLAIMS THIS PAGE

(21)

PHOENIX, ARIZONA

2002 AUG 29 P 1:49

RECEIVED
B.L.M. AZ STATE OFFICE

ENTERED INTO COMPUTER

9/30/02 PB

Exhibit A (continued)

CLAIM NAME	NO.	BLM-AMC SERIAL NO.	Cochise County Reception No. or Book/Page	LOCATION TOWNSHIP	NOTICE RANGE	IN SECTION
TEX	1	341978	96-1028721	16 South	23 East	6
TEX	2	341979	96-1028722	16 South	23 East	6
TEX	3	341980	96-1028723	16 South	23 East	6
TEX	4	341981	96-1028724	16 South	23 East	6
TEX	5	341982	96-1028725	16 South	23 East	6
TEX	6	341983	96-1028726	16 South	23 East	6
TEX	7	341984	96-1028727	16 South	23 East	6
TEX	8	341985	96-1028728	16 South	23 East	6
TEX	9	341986	96-1028729	16 South	23 East	6
TEX	10	341987	96-1028730	16 South	23 East	6
TEX	11	341346	96-0923777	16 South	23 East	6
TEX	12	341988	96-1028731	16 South	23 East	6
TEX	13	341347	96-0923788	16 South	23 East	6
TEX	14	341989	96-1028732	16 South	23 East	6
TEX	15	341990	96-1028733	16 South	23 East	6
TEX	16	341348	96-0923779	16 South	23 East	6
TEX	17	341991	96-1028734	16 South	23 East	6
TEX	18	341349	96-0923780	16 South	23 East	6
TEX	19	341992	96-1028735	16 South	23 East	6
TEX	20	341993	96-1028736	16 South	23 East	6
TEX	21	341994	96-1028737	16 South	23 East	6
TEX	22	341995	96-1028738	16 South	23 East	6
TEX	23	341996	96-1028739	16 South	23 East	6
TEX	24	341997	96-1028740	16 South	23 East	6
TEX	25	341998	96-1028741	16 South	23 East	6
TEX	26	341999	96-1028742	16 South	23 East	6
TEX	27	342000	96-1028743	16 South	23 East	6
TEX	28	342001	96-1028744	16 South	23 East	6
TEX	29	341350	96-0923781	16 South	23 East	6
TEX	30	341351	96-0923782	16 South	23 East	6

TOTAL CLAIMS THIS PAGE

30

ENTERED INTO COMPUTER
9/30/02 PB

August 2002
I-10 & Dragoon

D:\MyFiles\WordPerfect Data Files\MINING\Exhib-a-2002.wpd

2002 AUG 29 P 1:49
PHOENIX, ARIZONA
Page of 5

RECEIVED
B.L.M. AZ STATE OFFICE

Exhibit A (continued)

CLAIM NAME	NO.	BLM-AMC SERIAL NO.	Cochise County Reception No. or Book/Page	LOCATION TOWNSHIP	NOTICE RANGE	IN SECTION
Prospect	1	341969	96-1028712	15 South	22 East	35
Prospect	2	341970	96-1028713	15 South	22 East	35
Prospect	3	341971	96-1028714	15 South	22 East	35
Prospect	4	341972	96-1028715	15 South	22 East	35
Prospect	5	341973	96-1028716	15 South	22 East	35
Prospect	6	341974	96-1028717	15 South	22 East	35
Prospect	7A	341975	96-1028718	15 South	22 East	35
Prospect	8A	341976	96-1028719	15 South	22 East	35
Prospect	9	341977	96-1028720	15 South	22 East	35
Tallship	5-A	341334	96-0923783	16 South	22 East	13
Tallship	7-A	341335	96-0923784	16 South	22 East	13
Tallship	8-A	341336	96-0923785	16 South	22 East	13
Tallship	9-A	341337	96-0923786	16 South	22 East	12
Tallship	10-A	341338	96-0923787	16 South	22 East	12
Tallship	B-1	341339	96-0923788	16 South	22 East	12
Tallship	B-2	341340	96-0923789	16 South	22 East	12
Tallship	B-3	341341	96-0923790	16 South	22 East	12
Tallship	B-4	341342	96-0923791	16 South	22 East	12
Tallship	B-5	341343	96-0923792	16 South	22 East	12
Tallship	B-6	341344	96-0923793	16 South	22 East	13
Tallship	B-7	341345	96-0923794	16 South	22 East	13
Tallship	B-8	351062	99-0100579	16 South	22 East	13
Tallship	B-9	351063	99-0100580	16 South	22 East	13
Tallship	B-10	341968	96-1028711	16 South	22 East	13

TOTAL CLAIMS THIS PAGE

24

PHOENIX, ARIZONA

2002 AUG 29 P 1:49

RECEIVED
B.L.M. AZ STATE OFFICE

ENTERED INTO COMPUTER

9/30/02 RB

August 2002

I-10 & Dragoon

D:\MyFiles\WordPerfect Data Files\MINING\Exhib-a-2002.wpd

Page 4 of 5

Exhibit A (continued)

CLAIM NAME	NO.	BLM-AMC SERIAL NO.	Cochise County Reception No. or Book/Page	LOCATION TOWNSHIP	NOTICE RANGE	IN SECTION
Alpha	118	326439	9340/8754	16 South	23 East	1
Alpha	119	326440	9340/8755	16 South	23 East	1
Alpha	120	326441	9340/8756	16 South	23 East	1
Alpha	121	326442	9340/8757	16 South	23 East	1
Alpha	122	326443	9340/8758	16 South	23 East	1
Alpha	123	326444	9340/8759	16 South	23 East	1
Alpha	124	326445	9340/8760	16 South	23 East	1
Alpha	125	326446	9340/8761	16 South	23 East	1
Alpha	126	326447	9340/8762	16 South	23 East	11
Alpha	127	326448	9340/8763	16 South	23 East	11
Alpha	128	326449	9340/8764	16 South	23 East	12
Alpha	129	326450	9340/8765	16 South	23 East	12
Alpha	130	326451	9340/8766	16 South	23 East	12
Alpha	131	326452	9340/8767	16 South	23 East	12

TOTAL CLAIMS THIS PAGE

14

TOTAL CLAIMS EXHIBIT A

128

PHOENIX, ARIZONA

2002 AUG 29 P 1:49

RECEIVED
B.L.M. AZ STATE OFFICE

ENTERED INTO COMPUTER

9/30/02 PR

United States Department of the Interior
Bureau of Land Management
 BUSINESS & SUPPORT SVCS DIV
 222 N CENTRAL AVE
 PHOENIX, AZ 85004 -2203
 Phone: (602) 417-9200

Receipt	
No:	551984

Transaction #: 576705	
Date of Transaction: 08/29/2002	
CUSTOMER:	DELTA EXPLORATIONS HOLDINGS LLC 7459 E ALMERIA RD SCOTTSDALE, AZ 85257

LINE #	QTY	DESCRIPTION	REMARKS	UNIT PRICE	TOTAL
1	1.00	LOCATABLE MINERALS / MINING CLAIMS-NOT NEW-UNADJUD, ONE AUTH NO. ONLY / MINING CLAIM MONEY RECEIVED (455) CASES: AMC21945/\$12800.00	MAINT 2003 (128) RECD' TR	- n/a -	12800.00
TOTAL:					\$12,800.00

PAYMENT INFORMATION			
1	AMOUNT:	\$12,800.00	POSTMARKED: N/A
	TYPE:	CHECK	RECEIVED: 08/29/2002
	CHECK NO:	4327	
	NAME:	J SULLIVAN & ASSOC 7459 E ALMERIA RD SCOTTSDALE AZ 85257	

REMARKS

This receipt was generated by the automated BLM Collections and Billing System and is a paper representation of a portion of the official electronic record contained therein.

DELTA EXPLORATION HOLDINGS, L.L.C.

MINERAL EXPLORATION - LAND DEVELOPMENT - WATER MANAGEMENT

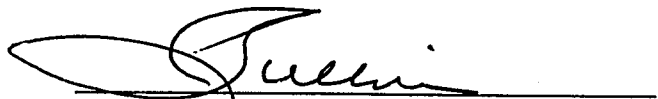
August 2001

Bureau of Land Management
Arizona State Office
222 N. Central Avenue
Phoenix, AZ 85004-2203

Re: Payment of Annual Maintenance Fee
Alpha, Tallship C Claims 21945 et al

Gentlemen:


This will serve notice that James Sullivan, whose address for purposes of this filing, is 7459 East Almeria Road, Scottsdale, Arizona 85257, is the Manager of Delta Exploration Holdings and intends to hold the mining claims described on Exhibit A attached hereto for the assessment year ending at 12 o'clock, noon, on September 1, 2002 by payment of the annual maintenance fee of \$100 per claim. Payment of such amount is made herewith for such assessment year for each of the claims the name and BLM Serial number of which, and the book and page or index number of recording of the location notice in the official records of Cochise County, Arizona, of which is set forth on Exhibit A attached hereto and by this reference incorporated herein,



James Sullivan, Manager
Delta Exploration Holdings

State of Arizona)
County of Maricopa) ss

The foregoing instrument was acknowledged before me on Aug. 6, 2001
by James Sullivan.


Notary Public

My commission expires:
Mar. 19, 2005

PHOENIX, ARIZONA
2001 AUG 30 A 11: 32
RECEIVED
BLM ARIZONA STATE OFFICE



DELTA EXPLORATION HOLDINGS, L.L.C.

MINERAL EXPLORATION - LAND DEVELOPMENT - WATER MANAGEMENT

August 30, 2001

Bureau of Land Management
Arizona State Office
222 N. Central Avenue
Phoenix, AZ 85004-2203

Re: The year of 2001 / 2002

Maintenance Fees for Lode Mining Claims

Dear Sir:

Enclosed please find a notice of payment of the year 2001 / 2002 maintenance fees with Exhibit for "Alpha" and "Tallship C" claims along with our check in the amount of \$ 6,000.00 .

Also enclosed please find a notice of payment of the year 2001 / 2002 maintenance fees for 68 "Tex" "Prospect" "Tallship A" "Tallship B" and "Alpha" claims along with our check in the amount of \$ 6,800.00 .

Please return to me a BLM date-stamped original along with the receipts so that I can record the notice in the County Recorders office.

Return to: James Sullivan
7459 E. Almeria Road
Scottsdale, AZ 85257

Please call or tell me if you have any questions.

Sincerely,



James Sullivan
Manager

D:\MyFiles\WordPerfect Data Files\Mining\st-land-fees-2002-draft.wpd

PHOENIX, ARIZONA
2001 AUG 30 A 11: 31
RECEIVED
B.L.M. AZ STATE OFFICE

7459 East Almeria Road, Scottsdale, Arizona 85257

E-Mail: sully2@uswest.net

Mobile Phone: (602) 377-2900

Phone: (480) 945-4800

FAX: (480) 941-5190

EXHIBIT A

Claim Name	BLM-AMC No.	SERIAL NO.	COCHISE BOOK	COUNTY PAGE	LOCATION TOWNSHIP	NOTICE RANGE	IN SECTION
ALPHA	1	21945	523	351	16 South	22 East	25
ALPHA	2	21946	523	352	16 South	22 East	25
ALPHA	3	21947	523	353	16 South	22 East	25
ALPHA	4	21948	523	354	16 South	22 East	25
ALPHA	5A	351064	990100578		16 South	22 East	25
ALPHA	6	21950	523	356	16 South	22 East	24
ALPHA	7	21951	523	357	16 South	22 East	24
ALPHA	8	21952	523	358	16 South	22 East	24
ALPHA	9	21953	523	359	16 South	22 East	24
ALPHA	10	21954	523	360	16 South	22 East	24
ALPHA	11	21955	523	361	16 South	22 East	24
ALPHA	12	21956	523	362	16 South	22 East	24
ALPHA	13	21957	523	363	16 South	22 East	24
ALPHA	15	21959	523	365	16 South	22 East	24
ALPHA	16	21960	523	366	16 South	22 East	24
ALPHA	17	21961	523	367	16 South	22 East	24
ALPHA	18	21962	523	400	16 South	22 East	24
ALPHA	19	21963	523	368	16 South	22 East	24
ALPHA	20	21964	523	369	16 South	22 East	24
ALPHA	22	21966	523	371	16 South	22 East	26
ALPHA	23	21967	523	372	16 South	22 East	26
ALPHA	24	21968	523	373	16 South	22 East	23
ALPHA	25	21969	523	374	16 South	22 East	23
ALPHA	26	21970	523	375	16 South	22 East	23
ALPHA	31	21975	523	381	16 South	22 East	23
ALPHA	32	21976	523	382	16 South	22 East	23
ALPHA	33	21977	523	383	16 South	22 East	23
ALPHA	34A	324360	920820585		16 South	22 East	24
ALPHA	36	21980	523	686	16 South	22 East	25
ALPHA	37	21981	523	387	16 South	22 East	25
ALPHA	38	21982	523	388	16 South	22 East	25
ALPHA	39	21983	523	389	16 South	22 East	25
ALPHA	40	21984	523	390	16 South	22 East	25
ALPHA	45	21989	523	395	16 South	22 East	25
ALPHA	46	21990	523	396	16 South	22 East	25
ALPHA	49	21991	523	397	16 South	22 East	25
ALPHA	50	21992	523	398	16 South	22 East	25
ALPHA	51	21993	523	399	16 South	22 East	25
ALPHA	52A	324361	920820587		16 South	22 East	26

TOTAL CLAIMS THIS PAGE

39
 2001 AUG 30 11:31

RECEIVED
 B.L.M. AZ STATE OFFICE

PHOENIX, ARIZONA

39 MY

June 2000

Dragoon

D:\MyFiles\WordPerfect Data Files\MINING\DRAGOON\exhibit-a-2000.wpd

EXHIBIT A (continued)

Claim Name	No.	BLM-AMC SERIAL NO.	COCHISE BOOK	COUNTY PAGE	LOCATION TOWNSHIP	NOTICE RANGE	IN SECTION
Tallship C	1	73414	1125	441	16 South	22 East	13
Tallship C	2	73415	1125	443	16 South	22 East	24
Tallship C	3	73416	1125	445	16 South	22 East	13
Tallship C	4	73417	1125	447	16 South	22 East	24
Taliship C	5	73418	1125	449	16 South	22 East	13
Tafship C	6	73419	1125	451	16 South	22 East	14
Tallship C	7	73420	1125	453	16 South	22 East	13
ALPHA	27	340653	960617174		16 South	22 East	23
ALPHA	28	340654	960617175		16 South	22 East	23
ALPHA	29	340655	960617176		16 South	22 East	23
ALPHA	30	340656	960617177		16 South	22 East	23
ALPHA	35	340657	960617178		16 South	22 East	23
ALPHA	41	340658	960617179		16 South	22 East	23
ALPHA	42	340659	960617180		16 South	22 East	23
ALPHA	43	340660	960617181		16 South	22 East	23
ALPHA	44	340661	960617182		16 South	22 East	23
ALPHA	56	340662	960617183		16 South	22 East	23
ALPHA	57	340663	960617184		16 South	22 East	23
ALPHA	58	340664	960617185		16 South	22 East	23
ALPHA	59	340665	960617186		16 South	22 East	23
ALPHA	60	340666	960617187		16 South	22 East	23
TOTAL CLAIMS THIS PAGE							21
TOTAL CLAIMS EXHIBIT A							60

2/1/02

PHOENIX, ARIZONA
 2001 AUG 30 A 11:31
 RECEIVED
 BLM ARIZONA STATE OFFICE

United States Department of the Interior
Bureau of Land Management
 BUSINESS & SUPPORT SVCS DIV
 222 N CENTRAL AVE
 PHOENIX, AZ 85004 -2203
 Phone: (602) 417-9200

Receipt	
No:	369424

Transaction #: 388092
Date of Transaction: 08/30/2001

CUSTOMER: JAMES SULLIVAN
 DELTA EXPLORATION HOLDINGS, L.L.
 7459 EAST ALMERIA RD.
 SCOTTSDALE, AZ 85257

LINE #	QTY	COMMODITY / SUBJECT / ACTION / PRODUCT	REMARKS	UNIT PRICE	TOTAL
1	1.00	LOCATABLE MINERALS / MINING CLAIMS-NOT NEW-UNADJUD, ONE AUTH NO. ONLY / MINING CLAIM MONEY RECEIVED (455)	MAINT FEES 2002 (60)	- n/a -	\$6,000.00
TOTAL:					\$6,000.00

PAYMENT INFORMATION			
1	AMOUNT:	\$6,000.00	POSTMARKED: N/A
	TYPE:	CHECK	RECEIVED: 08/30/2001
	CHECK NO:	001751631	
	NAME:	DELTA EXPLORATION HOLDINGS, SULLIVAN, JAMES 7459 EAST ALMERIA RD. SCOTTSDALE AZ 85257	

REMARKS

CASE SERIAL NUMBER INFORMATION		
TRNS #	LINE #	CASES
388092	1	AMC21945/\$6000.00

This receipt was generated by the automated BLM Collections and Billings System and is a paper representation of a portion of the official electronic record contained therein.

ENTERED INTO COMPUTER
 10/24/01 aj

James Sullivan
7459 E. Almeria Road
Scottsdale, AZ 85257

Home 602-945-4800
Mobile 1-602-377-2900
Fax 602-941-5190

June 2, 2000


Bureau of Land Management
Arizona State Office
222 N. Central Avenue
Phoenix, AZ 85004-2203

Re: Payment of Annual Maintenance Fee
Alpha, Tallship C Claims 21945 et al

21945
351062
324360
73353
340653
2000 JUN - 2 A 9: 27
PHOENIX, ARIZONA
RECEIVED
BLM. AZ STATE OFFICE

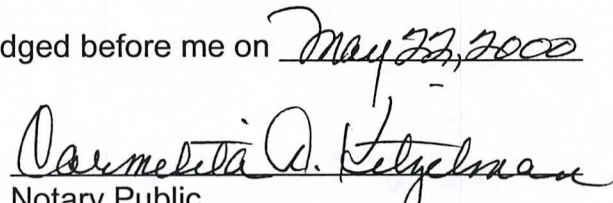
Gentlemen:

This will serve notice that James Sullivan, whose address for purposes of this filing, is 7459 East Almeria Road, Scottsdale, Arizona 85257, is the Owner and intends to hold the mining claims described on Exhibit A attached hereto for the assessment year ending at 12 o'clock, noon, on September 1, 2001 by payment of the annual maintenance fee of \$100 per claim. Payment of such amount is made herewith for such assessment year for each of the claims the name and BLM Serial number of which, and the book and page or index number of recording of the location notice in the official records of Cochise County, Arizona, of which is set forth on Exhibit A attached hereto and by this reference incorporated herein,



James Sullivan

State of Arizona)
County of Maricopa) ss

The foregoing instrument was acknowledged before me on May 22, 2000
by James Sullivan.


Notary Public

My commission expires:



46100
ENTERED IN COMPUTER
6/4/00

James Sullivan
7459 E. Almeria Road
Scottsdale, AZ 85257

Home 602-945-4800
Mobile 1-602-377-2900
Fax 602-941-5190

June 2, 2000

Bureau of Land Management
Arizona State Office
222 N. Central Avenue
Phoenix, AZ 85004-2203

Re: The year of 2001 Maintenance Fees for Lode Mining Claims

Dear Sir:

Enclosed please find a notice of payment of the year 2000¹ maintenance fees with Exhibit for 60 "Alpha" and "Tallship C" claims along with our check in the amount of \$6,000.00.

Also enclosed please find a notice of payment of the year 2000 maintenance fees for 88 "Tex" "Prospect" "Tallship A" "Tallship B" and "Alpha" claims along with our check in the amount of \$8,800.00.

Please return to me a BLM date-stamped original along with the receipts so that I can record the notice in the County Recorders office.

Return to: James Sullivan
7459 E. Almeria Road
Scottsdale, AZ 85257

Please call me if you have any questions.

Sincerely,


James Sullivan

RECEIVED
BLM, ARIZONA STATE OFFICE
2000 JUN -2 A 9: 21
PHOENIX, ARIZONA

EXHIBIT A

Claim Name	No.	BLM-AMC SERIAL NO.	COCHISE BOOK	COUNTY PAGE	LOCATION TOWNSHIP	NOTICE RANGE	IN SECTION
ALPHA	1	21945	523	351	16 South	22 East	25
ALPHA	2	21946	523	352	16 South	22 East	25
ALPHA	3	21947	523	353	16 South	22 East	25
ALPHA	4	21948	523	354	16 South	22 East	25
ALPHA	5A	351064	990100578		16 South	22 East	25
ALPHA	6	21950	523	356	16 South	22 East	24
ALPHA	7	21951	523	357	16 South	22 East	24
ALPHA	8	21952	523	358	16 South	22 East	24
ALPHA	9	21953	523	359	16 South	22 East	24
ALPHA	10	21954	523	360	16 South	22 East	24
ALPHA	11	21955	523	361	16 South	22 East	24
ALPHA	12	21956	523	362	16 South	22 East	24
ALPHA	13	21957	523	363	16 South	22 East	24
ALPHA	15	21959	523	365	16 South	22 East	24
ALPHA	16	21960	523	366	16 South	22 East	24
ALPHA	17	21961	523	367	16 South	22 East	24
ALPHA	18	21962	523	400	16 South	22 East	24
ALPHA	19	21963	523	368	16 South	22 East	24
ALPHA	20	21964	523	369	16 South	22 East	24
ALPHA	22	21966	523	371	16 South	22 East	26
ALPHA	23	21967	523	372	16 South	22 East	26
ALPHA	24	21968	523	373	16 South	22 East	23
ALPHA	25	21969	523	374	16 South	22 East	23
ALPHA	26	21970	523	375	16 South	22 East	23
ALPHA	31	21975	523	381	16 South	22 East	23
ALPHA	32	21976	523	382	16 South	22 East	23
ALPHA	33	21977	523	383	16 South	22 East	23
ALPHA	34A	324360	920820585		16 South	22 East	24
ALPHA	36	21980	523	686	16 South	22 East	25
ALPHA	37	21981	523	387	16 South	22 East	25
ALPHA	38	21982	523	388	16 South	22 East	25
ALPHA	39	21983	523	389	16 South	22 East	25
ALPHA	40	21984	523	390	16 South	22 East	25
ALPHA	45	21989	523	395	16 South	22 East	25
ALPHA	46	21990	523	396	16 South	22 East	25
ALPHA	49	21991	523	397	16 South	22 East	25
ALPHA	50	21992	523	398	16 South	22 East	25
ALPHA	51	21993	523	399	16 South	22 East	25
ALPHA	52	324361	920820587		16 South	22 East	26

27 JUN -2 2000

TOTAL CLAIMS THIS PAGE

39

RECEIVED B.L.M. AZ STATE OFFICE

ENTERED IN COMPUTER
6/6/00

ka 39

EXHIBIT A (continued)

Claim Name	No.	BLM-AMC SERIAL NO.	COCHISE BOOK	COUNTY PAGE	LOCATION TOWNSHIP	NOTICE RANGE	IN SECTION
Tallship C	1	73414	1125	441	16 South	22 East	13
Tallship C	2	73415	1125	443	16 South	22 East	24
Tallship C	3	73416	1125	445	16 South	22 East	13
Tallship C	4	73417	1125	447	16 South	22 East	24
Taliship C	5	73418	1125	449	16 South	22 East	13
Tafship C	6	73419	1125	451	16 South	22 East	14
Tallship C	7	73420	1125	453	16 South	22 East	13
ALPHA	27	340653	960617174		16 South	22 East	23
ALPHA	28	340654	960617175		16 South	22 East	23
ALPHA	29	340655	960617176		16 South	22 East	23
ALPHA	30	340656	960617177		16 South	22 East	23
ALPHA	35	340657	960617178		16 South	22 East	23
ALPHA	41	340658	960617179		16 South	22 East	23
ALPHA	42	340659	960617180		16 South	22 East	23
ALPHA	43	340660	960617181		16 South	22 East	23
ALPHA	44	340661	960617182		16 South	22 East	23
ALPHA	56	340662	960617183		16 South	22 East	23
ALPHA	57	340663	960617184		16 South	22 East	23
ALPHA	58	340664	960617185		16 South	22 East	23
ALPHA	59	340665	960617186		16 South	22 East	23
ALPHA	60	340666	960617187		16 South	22 East	23

TOTAL CLAIMS THIS PAGE 21

TOTAL CLAIMS EXHIBIT A 60

ke 21

PHOENIX, ARIZONA
 2000 JUN -2 A 9: 27
 RECEIVED OFFICE B.L.M. AZ STATE

6/2/00
 ENTERED IN COMPUTER
6/2/00

**United States Department of the Interior
Bureau of Land Management**
BUSINESS & SUPPORT SVCS DIV
222 N CENTRAL AVE
PHOENIX, AZ 85004 -2203
Phone: (602) 417-9200

Receipt	
No:	127626

Transaction #: 139697					
Date of Transaction: 06/02/2000					
CUSTOMER:		JAMES SULLIVAN 7459 E ALMERIA RD SCOTTSDALE, AZ 85257			
LINE #	QTY	COMMODITY / SUBJECT / ACTION / PRODUCT	REMARKS	UNIT PRICE	TOTAL
1	60	LOCATABLE MINERALS / MINING CLAIMS / MAINTENANCE FEE \$100 (1993)		\$100.00	\$6,000.00
TOTAL:					\$6,000.00 ✓

PAYMENT INFORMATION			
1	AMOUNT:	\$6,000.00	POSTMARKED: N/A
	TYPE:	CHECK	RECEIVED: 06/02/2000
	CHECK NO:	00078011	
	NAME:	SULLIVAN, JAMES 7459 E ALMERIA RD SCOTTSDALE AZ 85257	

REMARKS
MAINTENANCE FEES 2001

CASE SERIAL NUMBER INFORMATION		
TRNS #	LINE #	CASES
139697	1	21950, 21951, 21952, 21953, 21954, 21955, 21956, 21957, 21959, 21960, 21961, 21962, 21963, 21964, 21966, 21967, 21968, 21969, 21970, 21975, 21976, 21977, 21980, 21981, 21982, 21983, 21984, 21989, 21990, 21991, 21992, 21993, 324360, 324361, 340653, 340654, 340655, 340656, 340657, 340658, 340659, 340660, 340661, 340662, 340663, 340664, 340665, 340666, 351064, 73414, 73415, 73416, 73417, 73418, 73419, 73420, AMC21945, AMC21946, AMC21947, AMC21948

This receipt was generated by the automated BLM Collections and Billings System and is a paper representation of a portion of the official electronic record contained therein.

James Sullivan
7459 E. Almeria Road
Scottsdale, AZ 85257

RECEIVED
B.L.M. AZ STATE OFFICE

1999 JUN -3 A II: 27

21945
324360
Home 602-945-4800
Mobile 1-602-377-2900
Fax 602-941-5190

PHOENIX, ARIZONA

351062
340653
73353


June 1, 1999

Bureau of Land Management
Arizona State Office
222 N. Central Avenue
Phoenix, AZ 85004-2203

Re: Payment of Annual Maintenance Fee
Alpha, Tallship C Claims 21945 et al


Gentlemen:

This will serve notice that James Sullivan, whose address for purposes of this filing, is 7459 East Almeria Road, Scottsdale, Arizona 85257, is the Owner and intends to hold the mining claims described on Exhibit A attached hereto for the assessment year ending at 12 o'clock, noon, on September 1, 2000 by payment of the annual maintenance fee of \$100 per claim. Payment of such amount is made herewith for such assessment year for each of the claims the name and BLM Serial number of which, and the book and page or index number of recording of the location notice in the official records of Cochise County, Arizona, of which is set forth on Exhibit A attached hereto and by this reference incorporated herein,



James Sullivan

State of Arizona)
County of Maricopa) ss

The foregoing instrument was acknowledged before me on June 2, 1999
by James Sullivan.


Notary Public

My commission expires:
6-5-2001



RECEIVED
 EXHIBIT STATE OFFICE

CLAIM NAME	No.	BLM-AMC SERIAL NO.	COCHISE BOOK	1998 COUNTY PAGE	LOCATION TOWNSHIP	NOTICE RANGE	IN SECTION
ALPHA	1	21945	523	351	PHOENIX, ARIZONA	22 East	25
ALPHA	2	21946	523	352	16 South	22 East	25
ALPHA	3	21947	523	353	16 South	22 East	25
ALPHA	4	21948	523	354	16 South	22 East	25
ALPHA	5A	351064 ✓	990100578		16 South	22 East	25
ALPHA	6	21950	523	356	16 South	22 East	24
ALPHA	7	21951	523	357	16 South	22 East	24
ALPHA	8	21952	523	358	16 South	22 East	24
ALPHA	9	21953	523	359	16 South	22 East	24
ALPHA	10	21954	523	360	16 South	22 East	24
ALPHA	11	21955	523	361	16 South	22 East	24
ALPHA	12	21956	523	362	16 South	22 East	24
ALPHA	13	21957	523	363	16 South	22 East	24
ALPHA	15	21959	523	365	16 South	22 East	24
ALPHA	16	21960	523	366	16 South	22 East	24
ALPHA	17	21961	523	367	16 South	22 East	24
ALPHA	18	21962	523	400	16 South	22 East	24
ALPHA	19	21963	523	368	16 South	22 East	24
ALPHA	20	21964	523	369	16 South	22 East	24
ALPHA	22	21966	523	371	16 South	22 East	26
ALPHA	23	21967	523	372	16 South	22 East	26
ALPHA	24	21968	523	373	16 South	22 East	23
ALPHA	25	21969	523	374	16 South	22 East	23
ALPHA	26	21970	523	375	16 South	22 East	23
ALPHA	31	21975	523	381	16 South	22 East	23
ALPHA	32	21976	523	382	16 South	22 East	23
ALPHA	33	21977	523	383	16 South	22 East	23
ALPHA	34A	324360 ✓	920820585		16 South	22 East	24
ALPHA	36	21980	523	386	16 South	22 East	25
ALPHA	37	21981	523	387	16 South	22 East	25
ALPHA	38	21982	523	388	16 South	22 East	25
ALPHA	39	21983	523	389	16 South	22 East	25
ALPHA	40	21984	523	390	16 South	22 East	25
ALPHA	45	21989	523	395	16 South	22 East	25
ALPHA	46	21990	523	396	16 South	22 East	25
ALPHA	49	21991	523	397	16 South	22 East	25
ALPHA	50	21992	523	398	16 South	22 East	25
ALPHA	51	21993	523	399	16 South	22 East	25
ALPHA	52A	324361 ✓	920820587		16 South	22 East	26

TOTAL CLAIMS THIS PAGE 39

VERIFIED
 JUN 29 1999

ENTERED INTO COMPUTER
 6/24/99 

EXHIBIT A (continued)

RECEIVED
 B.L.M. AZ STATE OFFICE
 NOTICE IN
 RANGE SECTION
 1999 JUN -3 A 11:27

CLAIM NAME	No.	BLM-AMC SERIAL NO.	COCHISE BOOK	COUNTY PAGE	LOCATION TOWNSHIP	RANGE	SECTION
Tallship C	1	73414	1125	441	16 South	22 East	13
Tallship C	2	73415	1125	443	16 South	22 East	24
Tallship C	3	73416	1125	445	16 South	22 East	13
Tallship C	4	73417	1125	447	16 South	22 East	24
Tallship C	5	73418	1125	449	16 South	22 East	13
Tallship C	6	73419	1125	451	16 South	22 East	24
Tallship C	7	73420	1125	453	16 South	22 East	13
ALPHA	27	340653	960617174		16 South	22 East	23
ALPHA	28	340654	960617175		16 South	22 East	23
ALPHA	29	340655	960617176		16 South	22 East	23
ALPHA	30	340656	960617177		16 South	22 East	23
ALPHA	35	340657	960617178		16 South	22 East	23
ALPHA	41	340658	960617179		16 South	22 East	23
ALPHA	42	340659	960617180		16 South	22 East	23
ALPHA	43	340660	960617181		16 South	22 East	23
ALPHA	44	340661	960617182		16 South	22 East	23
ALPHA	56	340662	960617183		16 South	22 East	23
ALPHA	57	340663	960617184		16 South	22 East	23
ALPHA	58	340664	960617185		16 South	22 East	23
ALPHA	59	340665	960617186		16 South	22 East	23
ALPHA	60	340666	960617187		16 South	22 East	23

TOTAL CLAIMS THIS PAGE 21

TOTAL CLAIMS EXHIBIT A 60

ENTERED INTO COMPUTER

6/24/99 *[Signature]*

VERIFIED

[Signature]

UNITED STATES
DEPARTMENT OF THE INTERIOR
BUREAU OF LAND MANAGEMENT

RECEIPT AND ACCOUNTING ADVICE

NO. 2480327 ⁰⁷
06/03/99

CLAIM MAINTENANCE FEE 2000

(60) 2 7 12

6,000.00 ✓

Subject:

Applicant:

J SULLIVAN & ASSOCIATES
7459 E ALMERIA RD
SCOTTSDALE AZ 85257

CK 3379

Remitter:

Assignor:

LEASE MANAGEMENT DATA									
<input type="checkbox"/> NEW <input type="checkbox"/> UPDATE <input type="checkbox"/> PAYMENT									
ORIGINAL SERIAL NO.	ASG.	TYPE	ST.	CTY.	FUND SYMBOL			ACRES/UNITS	RATE
AMC 21945 ET AL									

AMOUNT	ANV. DATE	EXP. DATE	BILL CYC.	S/C	DISTRICT	NEXT BILL	MISC. DATA	U of M	ACTUAL UNITS

ASSIGNMENT SERIAL NO.	ASG.	TYPE	ST.	CTY.	FUND SYMBOL			ACRES/UNITS	RATE

AMOUNT	ANV. DATE	EXP. DATE	BILL CYC.	S/C	DISTRICT	NEXT BILL	MISC. DATA	U of M	ACTUAL UNITS

APPLY REMITTANCE			
ACTION	FUND SYMBOL	CTY.	AMOUNT
FILING FEE			
RENTAL			
UNEARNED			
REFUND			
TOTAL			
AMOUNT DUE			

Remarks:

BY: _____ DATE: _____

- Lease in Escrow?
- KGS? Of Interest?
- Auto Escalates? Operating Rights?
- Auto Renew? Operator
- Bond Filed?

FOR MMS USE ONLY		
BILLEE		FOREST REFUGE
NUMBER		
OCS SECTION		
CODE		

James Sullivan
7459 E. Almeria Road
Scottsdale, AZ 85257

21945
73353
340653
324360

Home 602-945-4800
Mobile 1-602-377-2900
Fax 602-941-5190

June 1, 1998


Bureau of Land Management
Arizona State Office
222 N. Central Avenue
Phoenix, AZ 85004-2203

Re: Payment of Annual Maintenance Fee
Alpha, Tallship C Claims 21945 et al

RECEIVED
BLM, AZ STATE OFFICE
1998 JUN -3 A 11:32
PHOENIX, ARIZONA

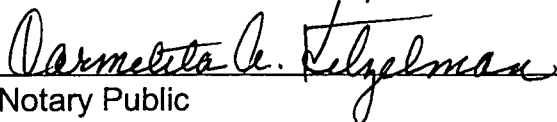
Gentlemen:

This will serve notice that James Sullivan, whose address for purposes of this filing, is 7459 East Almeria Road, Scottsdale, Arizona 85257, is the Owner and intends to hold the mining claims described on Exhibit A attached hereto for the assessment year ending at 12 o'clock, noon, on September 1, 1999 by payment of the annual maintenance fee of \$100 per claim. Payment of such amount is made herewith for such assessment year for each of the claims the name and BLM Serial number of which, and the book and page or index number of recording of the location notice in the official records of Cochise County, Arizona, of which is set forth on Exhibit A attached hereto and by this reference incorporated herein,

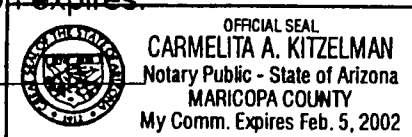

James Sullivan

State of Arizona)
County of Maricopa) ss

The foregoing instrument was acknowledged before me on May 27, 1998
by James Sullivan.


Notary Public

My commission expires:



ENTERED INTO COMPUTER

6/10/98 A/B

EXHIBIT A

CLAIM NAME	No.	BLM-AMC SERIAL NO.	COCHISE BOOK	COUNTY PAGE	LOCATION TOWNSHIP	NOTICE RANGE	IN SECTION
ALPHA	1	21945	523	351	16 South	22 East	25
ALPHA	2	21946	523	352	16 South	22 East	25
ALPHA	3	21947	523	353	16 South	22 East	25
ALPHA	4	21948	523	354	16 South	22 East	25
ALPHA	5	21949	523	355	16 South	22 East	25
ALPHA	6	21950	523	356	16 South	22 East	24
ALPHA	7	21951	523	357	16 South	22 East	24
ALPHA	8	21952	523	358	16 South	22 East	24
ALPHA	9	21953	523	359	16 South	22 East	24
ALPHA	10	21954	523	360	16 South	22 East	24
ALPHA	11	21955	523	361	16 South	22 East	24
ALPHA	12	21956	523	362	16 South	22 East	24
ALPHA	13	21957	523	363	16 South	22 East	24
ALPHA	15	21959	523	365	16 South	22 East	24
ALPHA	16	21960	523	366	16 South	22 East	24
ALPHA	17	21961	523	367	16 South	22 East	24
ALPHA	18	21962	523	400	16 South	22 East	24
ALPHA	19	21963	523	368	16 South	22 East	24
ALPHA	20	21964	523	369	16 South	22 East	24
ALPHA	22	21966	523	371	16 South	22 East	26
ALPHA	23	21967	523	372	16 South	22 East	26
ALPHA	24	21968	523	373	16 South	22 East	23
ALPHA	25	21969	523	374	16 South	22 East	23
ALPHA	26	21970	523	375	16 South	22 East	23
ALPHA	31	21975	523	381	16 South	22 East	23
ALPHA	32	21976	523	382	16 South	22 East	23
ALPHA	33	21977	523	383	16 South	22 East	23
ALPHA	34A	324360	920820585		16 South	22 East	24
ALPHA	36	21980	523	386	16 South	22 East	25
ALPHA	37	21981	523	387	16 South	22 East	25
ALPHA	38	21982	523	388	16 South	22 East	25
ALPHA	39	21983	523	389	16 South	22 East	25
ALPHA	40	21984	523	390	16 South	22 East	25
ALPHA	45	21989	523	395	16 South	22 East	25
ALPHA	46	21990	523	396	16 South	22 East	25
ALPHA	49	21991	523	397	16 South	22 East	25
ALPHA	50	21992	523	398	16 South	22 East	25
ALPHA	51	21993	523	399	16 South	22 East	25
ALPHA	52A	324361	920820587		16 South	22 East	26
Tallship C	1	73414	1125	441	16 South	22 East	13
Tallship C	2	73415	1125	443	16 South	22 East	24
Tallship C	3	73416	1125	445	16 South	22 East	13
Tallship C	4	73417	1125	447	16 South	22 East	24
Tallship C	5	73418	1125	449	16 South	22 East	13
Tallship C	6	73419	1125	451	16 South	22 East	24
Tallship C	7	73420	1125	453	16 South	22 East	13

RECEIVED
BLM STATE OFFICE

ENTERED INTO COMPUTER

6-10-98 JB

VERIFIED

6/11/98 [Signature]

[Handwritten marks]

EXHIBIT A

CLAIM NAME	NO.	BLM-AMC SERIAL NO.	Cochise County Reception No.	LOCATION TOWNSHIP	NOTICE RANGE	IN SECTION
ALPHA	27	340653	960617174	16 South	22 East	23
ALPHA	28	340654	960617175	16 South	22 East	23
ALPHA	29	340655	960617176	16 South	22 East	23
ALPHA	30	340656	960617177	16 South	22 East	23
ALPHA	35	340657	960617178	16 South	22 East	23
ALPHA	41	340658	960617179	16 South	22 East	23
ALPHA	42	340659	960617180	16 South	22 East	23
ALPHA	43	340660	960617181	16 South	22 East	23
ALPHA	44	340661	960617182	16 South	22 East	23
ALPHA	56	340662	960617183	16 South	22 East	23
ALPHA	57	340663	960617184	16 South	22 East	23
ALPHA	58	340664	960617185	16 South	22 East	23
ALPHA	59	340665	960617186	16 South	22 East	23
ALPHA	60	340666	960617187	16 South	22 East	23

PHOENIX, ARIZONA

1998 JUN - 3 A 11: 33

RECEIVED BLM. AZ STATE OFFICE

VERIFIED
6/11/98 J

ENTERED INTO COMPUTER

6-10-98 AB

ES.

(14)

James Sullivan
7459 E. Almeria Road
Scottsdale, AZ 85257

Home 602-945-4800
Mobile 1-602-377-2900
Fax 602-941-5190

June 1, 1998

Bureau of Land Management
Arizona State Office
222 N. Central Avenue
Phoenix, AZ 85004-2203

Re: Maintenance fees

Gentlemen:

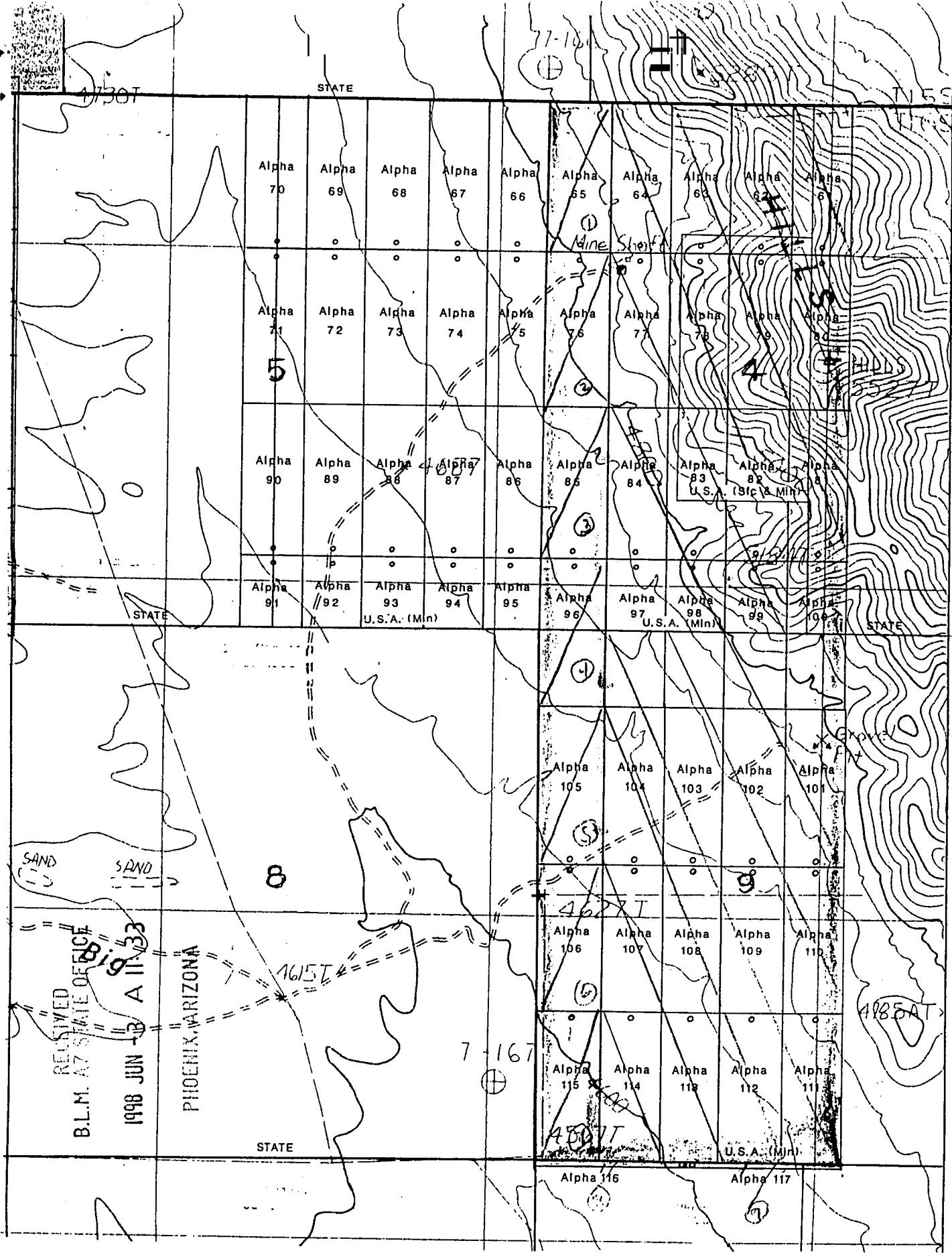
I will not be paying maintenance fees on the following claims in T16SR23 in Sections 4 and 9.

<u>Serial Number</u>	<u>Claim Name</u>
AMC326417	Alpha 96
AMC326426	Alpha 105
AMC326427	Alpha 106
AMC326436	Alpha 115
AMC326437	Alpha 116
AMC326386	Alpha 65
AMC326397	Alpha 76
AMC326406	Alpha 85
AMC326417	Alpha 96


Sincerely,


James Sullivan


RECEIVED
B.L.M. AZ STATE OFFICE
1998 JUN - 3 A 11: 33
PHOENIX, ARIZONA



DROPED 1997



DROPED 1998



UNITED STATES
DEPARTMENT OF THE INTERIOR
BUREAU OF LAND MANAGEMENT

RECEIPT AND ACCOUNTING ADVICE

NO. 2389907 04

TS/AZ 06/03/98

Subject: CLAIM MAINTENANCE FEE (60) 1999 2 2 13 6,000.00

Applicant: J. SULLIVAN & ASSOCIATES
7459 E. ALMERIA RD
SCOTTSDALE, AZ 85257

Remitter: CHECK #3076
ADDRESS SAME
602-945-4800

Assignor:

LEASE MANAGEMENT DATA		<input type="checkbox"/> NEW	<input type="checkbox"/> UPDATE	<input type="checkbox"/> PAYMENT	ORIGINAL SERIAL NO.	ASG.	TYPE	ST.	CTY.	FUND SYMBOL	ACRES/UNITS	RATE
AMC21945 ET/AL												

AMOUNT	ANV. DATE	EXP. DATE	BILL CYC.	S/C	DISTRICT	NEXT BILL	MISC. DATA	U of M	ACTUAL UNITS

ASSIGNMENT SERIAL NO.	ASG.	TYPE	ST.	CTY.	FUND SYMBOL	ACRES/UNITS	RATE

AMOUNT	ANV. DATE	EXP. DATE	BILL CYC.	S/C	DISTRICT	NEXT BILL	MISC. DATA	U of M	ACTUAL UNITS

APPLY REMITTANCE

ACTION	FUND SYMBOL	CTY.	AMOUNT
FILING FEE			
RENTAL			
UNEARNED			
REFUND			
TOTAL			
AMOUNT DUE			

Remarks:

BY: _____ DATE: _____

Lease in Escrow?
 KGS? Of Interest?
 Auto Escalates? Operating Rights?
 Auto Renew? Operator
 Bond Filed?

FOR MMS USE ONLY		
BILLEE		FOREST REFUGE
NUMBER		
OCS SECTION		
CODE		



AMC 340653

21945

324360

73353

Denver Office *efs*

200 Union Blvd., Suite 300

Lakewood, CO 80228-1831

Phone: (303) 989-8873

Fax: (303) 989-8993

July 23, 1997

Certified No. Z 078 539 122

Bureau of Land Management
Arizona State Office
222 N. Central Avenue
Phoenix, Arizona 85004

Re: 1998 Maintenance Fees for Lode Mining Claims

Dear Sir:

Enclosed please find a notice of payment of 1998 maintenance fees for 60 "Alpha" and "Tallship C" claims along with our check in the amount of \$6,000.00.

Please return to me a BLM date-stamped original along with the receipt so that I can record the notice in the County Recorders office.

Return to: Phelps Dodge Exploration Corp.
200 Union Blvd., Suite 300
Lakewood, CO 80228

Please call me at (303) 989-8873 if you have any questions.

Thank you.

Yours truly,

Donald A. Stillwell
Landman

ARIZONA
STATE OFFICE
PHOENIX, ARIZONA

JUL 25 9 39 AM '97

RECEIVED
BUREAU OF
LAND MANAGEMENT

ENTERED IN COMPUTER

8/15/97 *efm*



RECEIVED
BUREAU OF
LAND MANAGEMENT

JUL 25 9 39 AM '97

Denver Office
200 Union Blvd., Suite 300
Lakewood, CO 80228-1831
Phone: (303) 989-8873
Fax: (303) 989-8993

ARIZONA
STATE OFFICE
PHOENIX, ARIZONA

Certified No. Z 078 539 122

Bureau of Land Management
Arizona State Office
222 N. Central Avenue
Phoenix, Arizona 85004

July 23, 1997

Re: Payment of Annual Maintenance Fee

Gentlemen:

This will serve as notice that Phelps Dodge Exploration Corporation, whose address for purposes of this filing is Union Plaza, Suite 300, 200 Union Blvd., Lakewood, Colorado 80228, as lessee, for and on behalf of James Sullivan, owner, intends to hold the mining claims described on Exhibit A attached hereto for the assessment year ending September 1, 1998, by payment of the annual maintenance fee of \$100.00 per claim. Payment of such amount is made herewith for each such assessment year for each of the claims the name and BLM serial number of which, and the book and page or index number of recording of the location notice in the official records of Cochise County, Arizona of which, is set forth on Exhibit A attached hereto and by this reference incorporated herein.

PHELPS DODGE EXPLORATION CORPORATION

BY Donald A. Stillwell

State of COLORADO
County of Jefferson

The foregoing instrument was acknowledged before me on July 23, 1997, by Donald A. Stillwell, agent of PHELPS DODGE MINING CORPORATION, for and on behalf of the corporation.

Barth J. Smallwood
Notary Public

MY COMMISSION EXPIRES 7-20-1998

EXHIBIT A

CLAIM NAME	BLM-AMC NO.	SERIAL NO.	Cochise County Reception No.	LOCATION TOWNSHIP	NOTICE RANGE	IN SECTION
ALPHA	27	340653	960617174	16 South	22 East	23
ALPHA	28	340654	960617175	16 South	22 East	23
ALPHA	29	340655	960617176	16 South	22 East	23
ALPHA	30	340656	960617177	16 South	22 East	23
ALPHA	35	340657	960617178	16 South	22 East	23
ALPHA	41	340658	960617179	16 South	22 East	23
ALPHA	42	340659	960617180	16 South	22 East	23
ALPHA	43	340660	960617181	16 South	22 East	23
ALPHA	44	340661	960617182	16 South	22 East	23
ALPHA	56	340662	960617183	16 South	22 East	23
ALPHA	57	340663	960617184	16 South	22 East	23
ALPHA	58	340664	960617185	16 South	22 East	23
ALPHA	59	340665	960617186	16 South	22 East	23
ALPHA	60	340666	960617187	16 South	22 East	23

ARIZONA
STATE OFFICE
PHOENIX, ARIZONA

JUL 25 9 39 AM 1977

RECEIVED
BUREAU OF
LAND MANAGEMENT

ENTERED IN COMPUTER

8/15/97 DM

(14)
KRS

RECEIVED
 BUREAU OF
 LAND MANAGEMENT
 ARIZONA
 STATE OFFICE
 HOENIX, ARIZONA
 25 9 39 AM '97
 IN SECTION

EXHIBIT A

CLAIM NAME	No.	BLM-AMC SERIAL NO.	COCHISE BOOK	COUNTY PAGE	LOCATION TOWNSHIP	RANGE	IN SECTION
ALPHA	1	21945	523	351	16 South	22 East	25
ALPHA	2	21946	523	352	16 South	22 East	25
ALPHA	3	21947	523	353	16 South	22 East	25
ALPHA	4	21948	523	354	16 South	22 East	25
ALPHA	5	21949	523	355	16 South	22 East	25
ALPHA	6	21950	523	356	16 South	22 East	24
ALPHA	7	21951	523	357	16 South	22 East	24
ALPHA	8	21952	523	358	16 South	22 East	24
ALPHA	9	21953	523	359	16 South	22 East	24
ALPHA	10	21954	523	360	16 South	22 East	24
ALPHA	11	21955	523	361	16 South	22 East	24
ALPHA	12	21956	523	362	16 South	22 East	24
ALPHA	13	21957	523	363	16 South	22 East	24
ALPHA	15	21959	523	365	16 South	22 East	24
ALPHA	16	21960	523	366	16 South	22 East	24
ALPHA	17	21961	523	367	16 South	22 East	24
ALPHA	18	21962	523	400	16 South	22 East	24
ALPHA	19	21963	523	368	16 South	22 East	24
ALPHA	20	21964	523	369	16 South	22 East	24
ALPHA	22	21966	523	371	16 South	22 East	26
ALPHA	23	21967	523	372	16 South	22 East	26
ALPHA	24	21968	523	373	16 South	22 East	23
ALPHA	25	21969	523	374	16 South	22 East	23
ALPHA	26	21970	523	375	16 South	22 East	23
ALPHA	31	21975	523	381	16 South	22 East	23
ALPHA	32	21976	523	382	16 South	22 East	23
ALPHA	33	21977	523	383	16 South	22 East	23
ALPHA	34A	324360	920820585		16 South	22 East	24
ALPHA	36	21980	523	386	16 South	22 East	25
ALPHA	37	21981	523	387	16 South	22 East	25
ALPHA	38	21982	523	388	16 South	22 East	25
ALPHA	39	21983	523	389	16 South	22 East	25
ALPHA	40	21984	523	390	16 South	22 East	25
ALPHA	45	21989	523	395	16 South	22 East	25
ALPHA	46	21990	523	396	16 South	22 East	25
ALPHA	49	21991	523	397	16 South	22 East	25
ALPHA	50	21992	523	398	16 South	22 East	25
ALPHA	51	21993	523	399	16 South	22 East	25
ALPHA	52A	324361	920820587		16 South	22 East	26
Tallship C	1	73414	1125	441	16 South	22 East	13
Tallship C	2	73415	1125	443	16 South	22 East	24
Tallship C	3	73416	1125	445	16 South	22 East	13
Tallship C	4	73417	1125	447	16 South	22 East	24
Tallship C	5	73418	1125	449	16 South	22 East	13
Tallship C	6	73419	1125	451	16 South	22 East	24
Tallship C	7	73420	1125	453	16 South	22 East	13

ENTERED IN COMPUTER

8/15/97 *[Signature]*

[Handwritten initials]

UNITED STATES
DEPARTMENT OF THE INTERIOR
BUREAU OF LAND MANAGEMENT

RECEIPT AND ACCOUNTING ADVICE

No. 2315078 04

TC/AZ

07/25/97

Subject: CLAIM MAINTENANCE FEE 1998 - 60

2 7 13

6,000.00

Applicant:

PHELPS DODGE
2000 N CENTRAL AVE
PHOENIX AZ 85004-3014

Remitter: CK 83052822
303-989-8873

Assignor:

LEASE MANAGEMENT DATA										
<input type="checkbox"/> NEW <input type="checkbox"/> UPDATE <input type="checkbox"/> PAYMENT										
ORIGINAL SERIAL NO.	ASG.	TYPE	ST.	CTY.	FUND SYMBOL			ACRES/UNITS	RATE	
AMC 21945, ET AL										
AMOUNT	ANV. DATE	EXP. DATE	BILL CYC.	S/C	DISTRICT	NEXT BILL	MISC. DATA	U of M	ACTUAL UNITS	
ASSIGNMENT SERIAL NO.	ASG.	TYPE	ST.	CTY.	FUND SYMBOL			ACRES/UNITS	RATE	
AMOUNT	ANV. DATE	EXP. DATE	BILL CYC.	S/C	DISTRICT	NEXT BILL	MISC. DATA	U of M	ACTUAL UNITS	

APPLY REMITTANCE

ACTION	FUND SYMBOL	CTY.	AMOUNT
FILING FEE			
RENTAL			
UNEARNED			
REFUND			
TOTAL			
AMOUNT DUE			

Remarks:

340653-340666 (14)
21945-21957 (13)
21966-21970 (5)
324360-324361 (2)
21980-21984 (5)
7344-73420 (7)
21959-21964 (6)
21975-21977 (3)
21989-21993 (5)
ERS

BY:

DATE:

<input type="checkbox"/> Lease in Escrow?	
<input type="checkbox"/> KGS?	Of Interest?
<input type="checkbox"/> Auto Escalates?	Operating Rights?
<input type="checkbox"/> Auto Renew?	Operator
	Bond Filed?

FOR MMS USE ONLY

BILLEE	FOREST REFUGE	
NUMBER		
OCS SECTION		
CODE		



21945
73353
SR

Denver Office
200 Union Blvd., Suite 300
Lakewood, CO 80228-1831
Phone: (303) 989-8873
Fax: (303) 989-8993

August 2, 1996

Certified No. Z 078 539 067

Bureau of Land Management
Arizona State Office
P.O. Box 16563
Phoenix, Arizona 85011

RECEIVED
BUREAU OF
LAND MANAGEMENT
Aug 5 10 22 AM '96
ARIZONA
STATE OFFICE
PHOENIX, ARIZONA

Re: Payment of Annual Maintenance Fee
Alpha and Tallship Claims AMC Nos. 21945 et al

Gentlemen:

This will serve notice that Phelps Dodge Exploration Corporation, whose address for purposes of this filing is 200 Union Blvd., Suite 300, Lakewood, Colorado, 80228, for the benefit of James Sullivan, Locator, intends to hold the mining claims described on Exhibit A attached hereto for the assessment year ending at 12 o'clock, noon, on September 1, 1997 by payment of the annual maintenance fee of \$100 per claim. Payment of such amount is made herewith for such assessment year for each of the claims the name and BLM Serial number of which, and the book and page or index number of recording of the location notice in the official records of Cochise County, Arizona, of which is set forth on Exhibit A attached hereto and by this reference incorporated herein.

Donald A Stillwell

State of COLORADO
County of Jefferson

The foregoing instrument was acknowledged before me on August 2, 1996 by Donald A. Stillwell of PHELPS DODGE EXPLORATION CORPORATION, on behalf of the corporation.

(Seal)

Barth J. Smallwood
Notary Public

My commission expires:
7-20-1998

SUBSIDIARY OF PHELPS DODGE CORPORATION
2600 N. Central Avenue, Phoenix, AZ 85004-0014

ENTERED IN COMPUTER
8/23/96 DM SR

RETURN TO:
D. A. STILLWELL
PHELPS DODGE EXPLORATION CORP.
200 Union Blvd., Suite 300
Lakewood, CO 80228

46 sqm

EXHIBIT A

CLAIM NAME	No.	BLM-AMC SERIAL NO.	COCHISE BOOK	COUNTY PAGE	LOCATION TOWNSHIP	NOTICE RANGE	IN SECTION
ALPHA	1	21945	523	351	16 South	22 East	25
ALPHA	2	21946	523	352	16 South	22 East	25
ALPHA	3	21947	523	353	16 South	22 East	25
ALPHA	4	21948	523	354	16 South	22 East	25
ALPHA	5	21949	523	355	16 South	22 East	25
ALPHA	6	21950	523	356	16 South	22 East	24
ALPHA	7	21951	523	357	16 South	22 East	24
ALPHA	8	21952	523	358	16 South	22 East	24
ALPHA	9	21953	523	359	16 South	22 East	24
ALPHA	10	21954	523	360	16 South	22 East	24
ALPHA	11	21955	523	361	16 South	22 East	24
ALPHA	12	21956	523	362	16 South	22 East	24
ALPHA	13	21957	523	363	16 South	22 East	24
ALPHA	15	21959	523	365	16 South	22 East	24
ALPHA	16	21960	523	366	16 South	22 East	24
ALPHA	17	21961	523	367	16 South	22 East	24
ALPHA	18	21962	523	400	16 South	22 East	24
ALPHA	19	21963	523	368	16 South	22 East	24
ALPHA	20	21964	523	369	16 South	22 East	24
ALPHA	22	21966	523	371	16 South	22 East	26
ALPHA	23	21967	523	372	16 South	22 East	26
ALPHA	24	21968	523	373	16 South	22 East	23
ALPHA	25	21969	523	374	16 South	22 East	23
ALPHA	26	21970	523	375	16 South	22 East	23
ALPHA	31	21975	523	381	16 South	22 East	23
ALPHA	32	21976	523	382	16 South	22 East	23
ALPHA	33	21977	523	383	16 South	22 East	23
ALPHA	34A	324360	920820585		16 South	22 East	24
ALPHA	36	21980	523	386	16 South	22 East	25
ALPHA	37	21981	523	387	16 South	22 East	25
ALPHA	38	21982	523	388	16 South	22 East	25
ALPHA	39	21983	523	389	16 South	22 East	25
ALPHA	40	21984	523	390	16 South	22 East	25
ALPHA	45	21989	523	395	16 South	22 East	25
ALPHA	46	21990	523	396	16 South	22 East	25
ALPHA	49	21991	523	397	16 South	22 East	25
ALPHA	50	21992	523	398	16 South	22 East	25
ALPHA	51	21993	523	399	16 South	22 East	25
ALPHA	52A	324361	920820587		16 South	22 East	26
Tallship C	1	73414	1125	441	16 South	22 East	13
Tallship C	2	73415	1125	443	16 South	22 East	24
Tallship C	3	73416	1125	445	16 South	22 East	13
Tallship C	4	73417	1125	447	16 South	22 East	24
Tallship C	5	73418	1125	449	16 South	22 East	13
Tallship C	6	73419	1125	451	16 South	22 East	24
Tallship C	7	73420	1125	453	16 South	22 East	13

ENTERED IN COMPUTER

8/23/96 DM SR

ARIZONA
STATE OFFICE
PHOENIX, ARIZONA

Aug 5 10 22 AM '96

RECEIVED
BUREAU OF
LAND MANAGEMENT

UNITED STATES
DEPARTMENT OF THE INTERIOR
BUREAU OF LAND MANAGEMENT

RECEIPT AND ACCOUNTING ADVICE

NO. **2228434** 04

TC/AZ 08/05/96

Subject: CLAIM MAINTENANCE FEE 1997 (46) 2 22 13 4,600.00

Applicant:
PHELPS DODGE
2600 N. CENTRAL AVE.
PHOENIX, AZ 85004-3014

Remitter: SAME AS CK. #49391

Assignor:

LEASE MANAGEMENT DATA NEW UPDATE PAYMENT

ORIGINAL SERIAL NO.	ASG.	TYPE	ST.	CTY.	FUND SYMBOL	ACRES/UNITS	RATE
AMC 21945, ET AL							

AMOUNT	ANV. DATE	EXP. DATE	BILL CYC.	S/C	DISTRICT	NEXT BILL	MISC. DATA	U of M	ACTUAL UNITS

ASSIGNMENT SERIAL NO.	ASG.	TYPE	ST.	CTY.	FUND SYMBOL	ACRES/UNITS	RATE

AMOUNT	ANV. DATE	EXP. DATE	BILL CYC.	S/C	DISTRICT	NEXT BILL	MISC. DATA	U of M	ACTUAL UNITS

APPLY REMITTANCE			
ACTION	FUND SYMBOL	CTY.	AMOUNT
FILING FEE			
RENTAL			
UNEARNED			
REFUND			
TOTAL			
AMOUNT DUE			

Remarks:

21945-21957 13
 21959-21964 6
 21966-21970 5
 21975-21977 3
 324360-324361 2
 21980-21984 5
 21989-21993 5
 BY: 73414-73420 7 DATE:

Lease in Escrow?
 KGS? Of Interest?
 Auto Escalates? Operating Rights?
 Auto Renew? Operator
 Bond Filed?

FOR MMS USE ONLY

BILLEE	FOREST REFUGE
NUMBER	
OCS SECTION	
CODE	

**\$100.00 MAINTENANCE FEE PAYMENT
FOR 1996 IN LIEU OF ASSESSMENT
DUE ON OR BEFORE AUGUST 31, 1995**

BUREAU OF LAND MANAGEMENT
ARIZONA STATE OFFICE
3707 N. 7TH STREET
PHOENIX, ARIZONA 85014 (OR)
P. O. BOX 16563, ZIP CODE 85011

21945 ~~1068~~
~~21938~~
73353
324360 T.E.S.
COUNT: 46 \$ 4600.00
FOR OFFICIAL USE ONLY

B L M SERIAL NUMBERS	NAMES OF CLAIMS/SITES
A MC _____ THRU A MC _____	_____
A MC _____ THRU A MC _____	_____
A MC _____ THRU A MC _____	_____

(OR) IF NOT CONSECUTIVE NUMBERS, LIST SEPARATELY BELOW:

B L M SERIAL NUMBERS	NAMES OF CLAIMS/SITES
A MC 21945	Alpha #1
A MC 21946	Alpha #2
A MC 21947	Alpha #3
A MC 21948	Alpha #4
A MC 21949	Alpha #5
A MC 21950	Alpha #6
A MC 21951	Alpha #7
A MC 21952	Alpha #8
A MC 21953	Alpha #9
A MC 21954	Alpha #10
A MC 21955	Alpha #11
A MC 21956	Alpha #12

CLAIMANT'S NAME: J. SULLIVAN
 ADDRESS: 7459 E. ALMERIA RD.
 CITY: SCOTTSDALE STATE: AZ
 PHONE: (602) 945-4800 ZIP: 85257
 CHECK HERE IF THIS IS A CHANGE OF ADDRESS.

RECEIVED
BLM AZ STATE OFFICE
AUG 27 2 30 PM '95
PHOENIX, ARIZONA

FOR OFFICIAL USE ONLY
 ENTERED INTO COMPUTER: _____ DATE _____ INITIALS ES VERIFIED _____
 (SEP 07 1995)

SERIAL NUMBER CLAIM/SITE NAME

A MC 21957 ✓ Alpha #13 ✓

A MC 21959 Alpha #15

A MC 21960 Alpha #16

A MC 21961 Alpha #17

A MC 21962 Alpha #18

A MC 21963 Alpha #19

A MC 21964 Alpha #20

A MC 21966 Alpha #22

A MC 21967 Alpha #23

A MC 21968 Alpha #24

A MC 21969 Alpha #25

A MC 21970 Alpha #26

A MC 21975 Alpha #31

A MC 21976 Alpha #32

A MC 21977 Alpha #33

A MC 324360 ✓ Alpha #24A Re-Locate ✓

A MC 21980 Alpha #36

A MC 21981 Alpha #37

A MC 21982 Alpha #38

A MC 21983 Alpha #39

A MC 21984 Alpha #40

A MC 21989 Alpha #45

A MC 21990 Alpha #46

A MC 21991 Alpha #49

A MC 21992 Alpha #50

A MC 21993 Alpha #51

A MC 324361 ✓ Alpha #52A Re-Locate ✓

A MC 73414 Tallship C-1

A MC 73415 Tallship C-2

A MC 73416 Tallship C-3

A MC 73417 Tallship C-4

A MC 73418 Tallship C-5

A MC 73419 Tallship C-6

A MC 73420 Tallship C-7

A MC

A MC

A MC

A MC

A MC

A MC

SERIAL NUMBER CLAIM/SITE NAME

A MC

A MC

A MC

A MC

A MC

A MC

A MC

A MC

A MC

A MC

A MC

A MC

A MC

A MC

A MC

A MC

A MC

A MC

A MC

A MC

A MC

A MC

A MC

A MC

A MC

A MC

A MC

A MC

A MC

A MC

A MC

A MC

A MC

A MC

A MC

A MC

A MC

A MC

A MC

A MC

RECEIVED
 B.L.H. AZ STATE OFFICE
 AUG 22 2 30 PM '95
 PHOENIX, ARIZONA

34
12
46

UNITED STATES
DEPARTMENT OF THE INTERIOR
BUREAU OF LAND MANAGEMENT

RECEIPT AND ACCOUNTING ADVICE

NO. **2147793** 04

WG/AZ 08/22/95

Subject: CLAIM MAINTENANCE FEE 1996 (46) 2 58 13 4,600.00

Applicant:
J. SULLIVAN
7459 E ALMERIA RD
SCOTTSDALE AZ. 85257

Remitter: SAME CK. # 1953
602-945-4800

Assignor:

LEASE MANAGEMENT DATA NEW UPDATE PAYMENT

ORIGINAL SERIAL NO.	ASG.	TYPE	ST.	CTY.	FUND SYMBOL	ACRES/UNITS	RATE
AMC 21945, ET AL							

AMOUNT	ANV. DATE	EXP. DATE	BILL CYC.	S/C	DISTRICT	NEXT BILL	MISC. DATA	U of M	ACTUAL UNITS

ASSIGNMENT SERIAL NO.	ASG.	TYPE	ST.	CTY.	FUND SYMBOL	ACRES/UNITS	RATE

AMOUNT	ANV. DATE	EXP. DATE	BILL CYC.	S/C	DISTRICT	NEXT BILL	MISC. DATA	U of M	ACTUAL UNITS

APPLY REMITTANCE

ACTION	FUND SYMBOL	CTY.	AMOUNT
FILING FEE			
RENTAL			
UNEARNED			
REFUND			
TOTAL			
AMOUNT DUE			

Remarks:
 AMC 21945 - 21957 13
 21959 - 21964 6
 21966 - 21970 5
 21975 - 21977 3
 21980 - 21984 5
 21989 - 21993 5
 73414 - 73420 7
 324360 - 324361 2/46
 BY: DATE:

Lease in Escrow?
 KGS? Of Interest?
 Auto Escalates? Operating Rights?
 Auto Renew? Operator
 Bond Filed?

FOR MMS USE ONLY
 BILLEE FOREST REFUGE
 NUMBER
 OCS SECTION
 CODE

**\$100.00 MAINTENANCE FEE PAYMENT
FOR 1995 IN LIEU OF ASSESSMENT
DUE ON OR BEFORE AUGUST 31, 1994**

BUREAU OF LAND MANAGEMENT
ARIZONA STATE OFFICE
3707 N. 7TH STREET
PHOENIX, ARIZONA 85014 (OR)
P. O. BOX 16563, ZIP CODE 85011

<u>21945</u>
<u>324360</u>
<u>173353</u> <u>15</u>
COUNT: <u>46</u> \$ <u>4600.⁰⁰</u>
FOR OFFICIAL USE ONLY

B L M SERIAL NUMBERS	NAMES OF CLAIMS/SITES
A MC _____ THRU A MC _____	_____
A MC _____ THRU A MC _____	_____
A MC _____ THRU A MC _____	_____

(OR) IF NOT CONSECUTIVE NUMBERS, LIST SEPARATELY BELOW:

B L M SERIAL NUMBERS	NAMES OF CLAIMS/SITES	
A MC <u>21945</u>	<u>Alpha #1</u>	
A MC <u>21946</u>	<u>Alpha #2</u>	
A MC <u>21947</u>	<u>Alpha #3</u>	
A MC <u>21948</u>	<u>Alpha #4</u>	
A MC <u>21949</u>	<u>Alpha #5</u>	
A MC <u>21950</u>	<u>Alpha #6</u>	
A MC <u>21951</u>	<u>Alpha #7</u>	
A MC <u>21952</u>	<u>Alpha #8</u>	
A MC <u>21953</u>	<u>Alpha #9</u>	
A MC <u>21954</u>	<u>Alpha #10</u>	
A MC <u>21955</u>	<u>Alpha #11</u>	
A MC <u>21956</u>	<u>Alpha #12</u>	

RECEIVED
 B.L.M. AZ STATE OFFICE
 AUG 20 10 26 AM '94
 PHOENIX, ARIZONA

CLAIMANT'S NAME: JAMES SULLIVAN

ADDRESS: 7459 E. ALMERIA RD

CITY: SCOTTSDALE STATE: AZ

PHONE: (602) 945-4800 ZIP: 85257

RECEIVED
 B.L.M. AZ STATE OFFICE
 AUG 26 10 26 AM '94
 PHOENIX, ARIZONA

CHECK HERE IF THIS IS A CHANGE OF ADDRESS.

FOR OFFICIAL USE ONLY		
ENTERED INTO COMPUTER: <u>9-22-94</u>	<u>JS</u>	<u>DM</u>
DATE	INITIALS	VERIFIED

10/13/94

UNITED STATES
DEPARTMENT OF THE INTERIOR
BUREAU OF LAND MANAGEMENT

RECEIPT AND ACCOUNTING ADVICE

NO. 2024608 04

WB/AZ 08/26/94
2 15 13
4,600.00
OK

Subject: CLAIM MAINTENANCE FEE 1995 (46)

Applicant:
JAMES SULLIVAN
7459 E. ALMERIA RD. E.
SCOTTSDALE AZ. 85257

Remitter: SAME CK. # 1602
945-4800

Assignor:

LEASE MANAGEMENT DATA NEW UPDATE PAYMENT

ORIGINAL SERIAL NO.	ASG.	TYPE	ST.	CTY.	FUND SYMBOL	ACRES/UNITS	RATE
AMC 21945, ET AL							

AMOUNT	ANV. DATE	EXP. DATE	BILL CYC.	S/C	DISTRICT	NEXT BILL	MISC. DATA	U of M	ACTUAL UNITS

ASSIGNMENT SERIAL NO.	ASG.	TYPE	ST.	CTY.	FUND SYMBOL	ACRES/UNITS	RATE

AMOUNT	ANV. DATE	EXP. DATE	BILL CYC.	S/C	DISTRICT	NEXT BILL	MISC. DATA	U of M	ACTUAL UNITS

APPLY REMITTANCE

ACTION	FUND SYMBOL	CTY.	AMOUNT
FILING FEE			
RENTAL			
UNEARNED			
REFUND			
TOTAL			
AMOUNT DUE			

Remarks:
21945-21957
21959-21970 21964
21966-21970
21975-21977
324360
21980-21984
21989-21993
324361
BY: 73414-73420
DATE: H6

Lease in Escrow?
 KGS?
 Auto Escalates?
 Auto Renew?
Of Interest?
Operating Rights?
Operator
Bond Filed?

FOR MMS USE ONLY
BILLEE NUMBER
OCS SECTION CODE
FOREST REFUGE

J. SULLIVAN

MINERAL EXPLORATION - LAND DEVELOPMENT - WATER MANAGEMENT

21945
73353
324360 SR

Y
2-4-94

August 30, 1993

Bureau of Land Management
Arizona State Office
3707 N. 7th Street
Phoenix, AZ 85014

Gentlemen:

Attached is the certification of payment of rental fees pursuant to the Department of the Interior and related agencies new appropriations act along with a check to cover the 1993 and 1994 assessment year.

PLEASE NOTE A CHANGE OF ADDRESS

Have all future correspondence, notices, etc. sent to:

James Sullivan
7459 E. Almeria Road
Scottsdale, AZ 85257

Lois
Will
OO

Sincerely,

James Sullivan

RECEIVED
BLM, AZ STATE OFFICE
AUG 30 11 50 AM '93
PHOENIX, ARIZONA

93 + 94
ENTERED IN COMPUTER

10-13-93 SRivas

46
\$200 = \$200

STATE OF ARIZONA)
County of Maricopa) ss:

CERTIFICATION OF PAYMENT OF RENTAL FEES
UNDER THE APPROPRIATION ACT OF 1993

James Sullivan, being first duly sworn, deposes and says:

That he is the owner of the unpatented mining claims situated in Cochise County Arizona (the "Claims"), the location notices of which are recorded in said county and in the records of the Arizona State Office of the Bureau of Land Management and by which name on the schedule marked Exhibit "A" and attached hereto all hereby made a part hereof, and said listed claims being situated in the Johnson Camp (Dragoon Mining District) and the same being recorded in the Office of County Recorder of said county, Arizona, in the Books and at the Pages of the Records of Mines shown on said Exhibits "A" along with the BLM Serial AMC numbers.


That James Sullivan, the owner, is paying the \$100 per claim (see Exhibit "A") for the assessment year ending September 1, 1993 under protest. The annual work was performed between the 1st day of September 1992 and the 1st day of October 1992 and filed with the Recorder's Office 5/28/93 Fee Numbers 930513875 and 980513876, on 54 Alpha and Tallship claims.

Further, James Sullivan, the owner, is hereby making an advance rental of \$100 per claim for the assessment year beginning September 1, 1993 in lieu of recording an Affidavit of Performance of Annual Work. Annual assessment work for the 15 claims indicated in Exhibit "B" had also been performed during the 9/1/92 - 10/1/92 period, which are being relinquished. The owner further states that mineral exploration and development activities have occurred on the claims during the past assessment year.

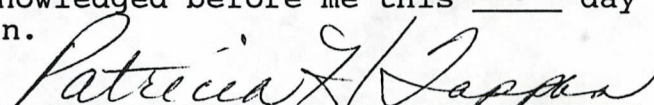
The name and address of the owner of the claim for which this Certificate is prepared is James Sullivan, 7459 E. Almeria Road, Scottsdale, Arizona 85257.

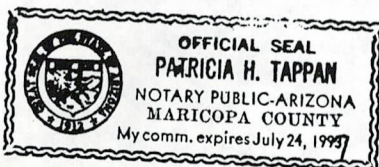
The claims are held and claimed by the owner for the valuable minerals contained therein, and the claims are located on lands where the minerals are federally owned and the surface is privately owned, and the owner intends to continue to develop the claims.

DATED this 30th day of August 1993.


James Sullivan

The foregoing instrument was acknowledged before me this 30th day of August, 1993 by James Sullivan.


Notary Public



RECEIVED
BLM, AZ STATE OFFICE
AUG 30 11 50 AM '93
PHOENIX, ARIZONA

93 + 94
ENTERED IN COMPUTER

10-13-93 Seuss

46
TOTAL

EXHIBIT "A"

ALPHA LOAD CLAIM GROUP

Township 16, Range 22 East

Sections 23, 24, 25, 26

RECEIVED
BLM AZ STATE OFFICE
PHOENIX, ARIZONA
AUG 30 11 50 AM '93

<u>NAME OF CLAIM</u>	<u>DOCKET</u>	<u>FEE #</u>	<u>PAGE</u>	<u>BLM SER #</u>	<u>DATE OF LOCATION</u>
Alpha #1	523		351	21945	11/6/67
Alpha #2	523		352	21946	11/7/67
Alpha #3	523		353	21947	11/7/67
Alpha #4	523		354	21948	11/7/67
Alpha #5	523		355	21949	09/7/67
Alpha #6	523		356	21950	11/7/67
Alpha #7	523		357	21951	11/7/67
Alpha #8	523		358	21952	11/7/67
Alpha #9	523		359	21953	11/7/67
Alpha #10	523		360	21954	11/7/67
Alpha #11	523		361	21955	11/7/67
Alpha #12	523		362	21956	11/7/67
Alpha #13	523		362	21957	11/7/67
Alpha #15	523		365	21959	11/9/67
Alpha #16	523		366	21960	11/9/67
Alpha #17	523		367	21961	11/9/67
Alpha #18	523		400	21962	11/9/67
Alpha #19	523		368	21963	11/9/67
Alpha #20	523		369	21964	11/9/67
Alpha #22	523		371	21966	11/7/67
Alpha #23	523		372	21967	11/7/67
Alpha #24	523		373	21968	11/7/67
Alpha #25	523		374	21969	11/7/67
Alpha #26	523		375	21970	11/7/67
Alpha #31	523		381	21975	11/8/67
Alpha #32	523		382	21976	11/8/67
Alpha #33	523		383	21977	11/8/67
Alpha #34A Re-Locate		<u>920820585</u>		324360	8/27/92
Alpha #36	523		386	21980	11/8/67
Alpha #37	523		387	21981	11/8/67
Alpha #38	523		388	21982	11/8/67
Alpha #39	523		389	21983	11/8/67
Alpha #40	523		390	21984	11/9/67
Alpha #45	523		395	21989	12/5/67
Alpha #46	523		396	21990	12/5/67
Alpha #49	523		397	21991	1/29/68
Alpha #50	523		398	21992	1/30/68
Alpha #51	523		399	21993	1/30/68
Alpha #52A Re-Locate		<u>920820587</u>		324361	8/27/92

21945-21957
21959-21964
21966-21970
21975-21977
21980-21984
21989-21993

324360, 324361
Address Updated
ENTERED IN COMPUTER
9-3-93 GJ

EXHIBIT "A" (Continued)

TALLSHIP LODE CLAIMS

Township 16 South, Range 22 East

Sections 13, & 24

<u>NAME OF CLAIM</u>	<u>DOCKET</u>	<u>PAGE</u>	<u>AMC #</u>	<u>DATE OF LOCATION OR AMENDED</u>
Tallship C - 1	1125	441	73414	10/18/76
Tallship C - 2	1125	443	73415	10/18/76
Tallship C - 3	1125	445	73416	10/18/76
Tallship C - 4	1125	447	73417	10/18/76
Tallship C - 5	1125	449	73418	10/18/76
Tallship C - 6	1125	451	73419	10/18/76
Tallship C - 7	1125	453	73420	10/18/76

RECEIVED
BLM AZ STATE OFFICE
AUG 30 11 50 AM '93
PHOENIX, ARIZONA

②

73414 - 73420

Address Updated
ENTERED IN COMPUTER

9-3-93 gj

21945
gh

EXHIBIT "B"

ALPHA GROUP

Township 16, Range 22 East
Sections 23, 24, 25, 26

Do Not
update
this page

CLAIMS RELEAQUISHED AFTER SEPTEMBER 1, 1993
FOR THE 1993/94 ASSESSMENT YEAR

<u>NAME OF CLAIM</u>	<u>DOCKET</u>	<u>PAGE</u>	<u>BLM SER #</u>	<u>DATE OF LOCATION</u>
Alpha #21	523	370	21965	11/9/67
Alpha #27	523	376	21971	11/7/67
Alpha #28	523	377	21972	09/7/67
Alpha #29	523	378	21973	11/8/67
Alpha #30	523	379	21974	11/8/67
Alpha #34	523	384	21978 closed	11/8/67
Alpha #35	523	385	21979	11/8/67
Alpha #41	523	391	21985	11/8/67
Alpha #42	523	392	21986	11/8/67
Alpha #43	523	393	21987	11/7/67
Alpha #44	523	394	21988	11/7/67
Alpha #52	523	380	21994 closed	1/30/68
Alpha #53	780	197	21995	4/17/72
Alpha #54	780	198	21996	4/17/72
Alpha #55	780	199	21997	4/17/72

This Page
Relinquishment only

RECEIVED
BLM AZ STATE OFFICE
PHOENIX, ARIZONA
AUG 30 11 50 AM '93

Closed 21965, 21971-21974,
~~21978~~, 21979, 21985-21988,
21995-21997
8-30-93

ENTERED IN COMPUTER
9-3-93 gh

UNITED STATES
DEPARTMENT OF THE INTERIOR
BUREAU OF LAND MANAGEMENT

RECEIPT AND ACCOUNTING ADVICE

NO. 2044885 04

RS/AZ

08/30/93

Subject: CLAIM RENTAL FEE 1993 & 1994 (46)

2 80 13

9,200.00

Applicant:

JAMES SULLIVAN
7459 E. ALMERIA RD.
SCOTTSDALE, AZ 85257

SAME - CK #00645403

Remitter:

Assignor:

LEASE MANAGEMENT DATA NEW UPDATE PAYMENT

ORIGINAL SERIAL NO.	ASG.	TYPE	ST.	CTY.	FUND SYMBOL	ACRES/UNITS	RATE
AMC 21945, ET AL							

AMOUNT	ANV. DATE	EXP. DATE	BILL CYC.	S/C	DISTRICT	NEXT BILL	MISC. DATA	U of M	ACTUAL UNITS

ASSIGNMENT SERIAL NO.	ASG.	TYPE	ST.	CTY.	FUND SYMBOL	ACRES/UNITS	RATE

AMOUNT	ANV. DATE	EXP. DATE	BILL CYC.	S/C	DISTRICT	NEXT BILL	MISC. DATA	U of M	ACTUAL UNITS

APPLY REMITTANCE

ACTION	FUND SYMBOL	CTY.	AMOUNT
FILING FEE			
RENTAL			
UNEARNED			
REFUND			
TOTAL			
AMOUNT DUE			

Remarks:

BY: _____ DATE: _____

Lease in Escrow?
 KGS? Of Interest?
 Auto Escalates? Operating Rights?
 Auto Renew? Operator
 Bond Filed?

FOR MMS USE ONLY

BILLEE	FOREST REFUGE
NUMBER	
OCS SECTION	
CODE	

21945
324360
Jr
Gj

AFFIDAVIT OF ANNUAL LABOR - ARIZONA
1991 / 1992

STATE OF ARIZONA)
)ss.
County of Cochise)

ALPHA

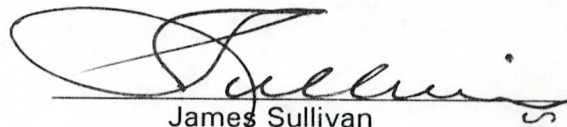
James Sullivan being duly sworn, deposes and says:

That he is a citizen of the United States and more than twenty-one years of age, residing in Scottsdale, Arizona and is personally acquainted with the contiguous group of mining claims all known by the claim names listed on the schedule marked Exhibit "A", attached hereto all hereby made a part of this Affidavit of Annual Labor, said listed claims being situated in the Johnson Camp (Dragoon) Mining District, Cochise County, Arizona, and the location notices for the same being recorded in the Office of the County Recorder of said county, Arizona, in the books and at the pages of the Records of Mines shown on said Exhibit "A" along with the BLM, AMC Number.


That between the 1st day of September, A.D. 1991, and the 31st day of August, A.D. 1992, at least \$5,300.00 worth of work and improvements were done and performed upon or for the benefit of said claims, not including the location work of said claims. Said improvements were made by or caused to be made by James Sullivan, the owner thereof, and all of the work was done under a common plan of development for all of the claims for the purpose of complying with the law of the United States pertaining to assessment or annual work for the year ending September 1st, 1992. J. Sullivan; and J. Sullivan and Associates; M. F. Dibble, P.E.; Richard Snelling, K. Sullivan, Ray Bohnert and Drilling Services Co. were the men and company and their employees who were employed by said owner who labored on said claims and did said work and improvements. The work and improvements were conducted for the purposes of developing the mining ground embraced in the location notices. The work was performed diligently, in good faith, and reasonably calculated to lead to the development of the mining property. The work consisted of: Mob. and De-Mob. of equipment, road repair, mine and exploration equipment repair, drill site investigation and planning, drill site locations, drilling, probing of existing drill holes, drill core re-logging analysis, further hydrology investigation of applicable leaching processes, and process development analyses.

Notices of location of said claims were posted in the sections. Which are described as to, Name, Date, Docket, Page, AMC#, on the exhibit attached hereto.

FURTHER affiant said


James Sullivan

Subscribed and sworn to before me this 31st day of Aug, 1992


Alda F. Payne
Notary Public

My Commission Expires:
Jan. 3, 1993

RECEIVED
BLM, AZ STATE OFFICE
PHOENIX, ARIZONA
SEP 3 12 11 PM '92



AFFIDAVIT TO SUPPORT ANNUAL LABOR - ARIZONA

STATE OF ARIZONA)
) ss.
County of Cochise)

I, M. F. Dibble being duly sworn, depose and say that I am a citizen of the U.S.A and more than 21 years of age, a registered P.E. in mining, and a resident of Lakeland, FL.

That at least \$100 worth of work and improvements per claim were performed by me under a common plan of development for all of the 28 Tex; 3 Florence; 53 Alpha; 21 Tallship; 9 Prospect; 1 Sully; 7 Beta; claims located in the Johnson Camp (Dragoon), mining district, Cochise County, AZ.

For the purpose of complying with the laws of the United States pertaining to assessment or annual work, this work and improvements made by me were conducted for the years beginning September 1, 1991, through August 31, 1992. All work performed at the request of James P. L. Sullivan, Owner thereof, whose mailing address is: P.O. Box 3030, Scottsdale, AZ 85271-3030. This affidavit will be attached to and made part of an affidavit showing AMC # and recorded information.

M.F. Dibble
M. F. Dibble, P. E.

The foregoing instrument was acknowledged be me this 31 st. day of August, 1992 by Merton F. Dibble, who is personally known to me who produced his drivers licence # D140-546-35-016 as identification.



ELLEN D. BORIS
My Comm Exp. 8-12-95
Bonded By Service Ins. Co.

Ellen D Boris
Notary Public

RECEIVED
B.L.N. AZ STATE OFFICE
SEP 3 12 11 PM '92
PHOENIX, ARIZONA

EXHIBIT "A"

ALPHA GROUP

Township 16, Range 22 East

Sections 23, 24, 25, 26

<u>NAME OF CLAIM</u>	<u>DOCKET</u>	<u>FEE #</u>	<u>PAGE</u>	<u>BLM SER #</u>	<u>DATE OF LOCATION</u>
Alpha #1	523		351	21945 ✓	11/6/67
Alpha #2	523		352	21946 ✓	11/7/67
Alpha #3	523		353	21947 ✓	11/7/67
Alpha #4	523		354	21948 ✓	11/7/67
Alpha #5	523		355	21949 ✓	09/7/67
Alpha #6	523		356	21950 ✓	11/7/67
Alpha #7	523		357	21951 ✓	11/7/67
Alpha #8	523		358	21952 ✓	11/7/67
Alpha #9	523		359	21953 ✓	11/7/67
Alpha #10	523		360	21954 ✓	11/7/67
Alpha #11	523		361	21955 ✓	11/7/67
Alpha #12	523		362	21956 ✓	11/7/67
Alpha #13	523		363	21957 ✓	11/7/67
Alpha #14	523		364	21958 ✓	11/9/67
Alpha #15	523		365	21959 ✓	11/9/67
Alpha #16	523		366	21960 ✓	11/9/67
Alpha #17	523		367	21961 ✓	11/9/67
Alpha #18	523		400	21962 ✓	11/9/67
Alpha #19	523		368	21963 ✓	11/9/67
Alpha #20	523		369	21964 ✓	11/9/67
Alpha #21	523		370	21965 ✓	11/9/67
Alpha #22	523		371	21966 ✓	11/7/67
Alpha #23	523		372	21967 ✓	11/7/67
Alpha #24	523		373	21968 ✓	11/7/67
Alpha #25	523		374	21969 ✓	11/7/67
Alpha #26	523		375	21970 ✓	11/7/67
Alpha #27	523		376	21971 ✓	11/7/67
Alpha #28	523		377	21972 ✓	09/7/67
Alpha #29	523		378	21973 ✓	11/8/67
Alpha #30	523		379	21974 ✓	11/8/67
Alpha #31	523		381	21975 ✓	11/8/67
Alpha #32	523		382	21976 ✓	11/8/67
Alpha #33	523		383	21977 ✓	11/8/67

SEP 3 12 11 PM '92

RECEIVED
BLM AZ STATE OFFICE

Page 2

EXHIBIT "A"
ALPHA GROUP

<u>NAME OF CLAIM</u>	<u>DOCKET</u>	<u>FEE #</u>	<u>PAGE</u>	<u>BLM SER #</u>	<u>DATE OF LOCATION</u>
Alpha #34	523		384	21978	11/8/67
Alpha #34A Re-Locate	920820585			324360	8/27/92
Alpha #35	523		385	21979	11/8/67
Alpha #36	523		386	21980	11/8/67
Alpha #37	523		387	21981	11/8/67
Alpha #38	523		388	21982	11/8/67
Alpha #39	523		389	21983	11/8/67
Alpha #40	523		390	21984	11/9/67
Alpha #41	523		391	21985	11/8/67
Alpha #42	523		392	21986	11/8/67
Alpha #43	523		393	21987	11/7/67
Alpha #44	523		394	21988	11/7/67
Alpha #45	523		395	21989	12/5/67
Alpha #46	523		396	21990	12/5/67
Alpha #49	523		397	21991	1/29/68
Alpha #50	523		398	21992	1/30/68
Alpha #51	523		399	21993	1/30/68
Alpha #52	523		380	21994	1/30/68
Alpha #52A Re-Locate	920820587			324361-324360	8/27/92
Alpha #53	780		197	21995	4/17/72
Alpha #54	780		198	21996	4/17/72
Alpha #55	780		199	21997	4/17/72

RECEIVED
BLM AZ STATE OFFICE
SEP 3 12 11 PM '92
PHOENIX, ARIZONA

JUL 08 1991

9AM P 2

5

21945
73391

AFFIDAVIT OF ANNUAL LABOR - ARIZONA

STATE OF ARIZONA)
) ss.
County of Cochise)

ALPHA, TALLSHIPS PROSPECTS

RECEIVED
BLM AT STATE OFFICE
PHOENIX, ARIZONA
AUG 29 11 16 AM '91

JR
PR

James Sullivan being duly sworn, deposes and says:

That he is a citizen of the United States and more than twenty-one years of age, residing in Scottsdale, Arizona and is personally acquainted with the contiguous group of mining claims all known by the claim names listed on the schedule marked Exhibit A, attached hereto all hereby made a part of this Affidavit of Annual Labor, said listed claims being situated in the Johnson Camp (Dragoon) Mining District, Cochise County, Arizona, and the location notices for the same being recorded in the Office of the County Recorder of said county, Arizona, in the books and at the pages of the Records of Mines shown on said Exhibit A along with the BLM AMC Number.

That between the 1st day of September, A.D. 1990, and 12:00 Noon the 5th day of July, A.D. 1991, at least \$8,300.00 worth of work and improvements were done and performed upon or for the benefit of said claims, not including the location work of said claims. Said improvements were made by or caused to be made by James Sullivan, the owner thereof, and all of the work was done under a common plan of development for all of the claims for the purpose of complying with the law of the United States pertaining to assessment or annual work for the year ending September 1st, 1991. J. Sullivan; and J. Sullivan and Associates; M. F. Dibble, P.E.; Richard Snelling, K. Sullivan and Ray Bohnert were the men and company and their employees who were employed by said owner who labored on said claims and did said work and improvements. The work and improvements were conducted for the purposes of developing the mining ground embraced in the location notices. The work was performed diligently, in good faith, and reasonably calculated to lead to the development of the mining property. The work consisted of: Mob. and De-Mob. of equipment road repair, mine and exploration equipment repair, drill site investigation, drill core re-logging analysis, hydrology investigation of applicable leaching processes, and process development analyses.


Notices of location of said claims were posted in the sections, townships and ranges as shown on the exhibit attached hereto.


FURTHER affiant said


James Sullivan

RECEIVED
BLM AT STATE OFFICE
PHOENIX, ARIZONA
AUG 29 11 16 AM '91


Subscribed and sworn to before me this 5th day of July, 1991


Carmelita A. Velazquez
Notary Public



My Commission Expires: 2/5/91

910713028



FEE # 910713028
 OFFICIAL RECORDS
 COCHISE COUNTY
 DATE 07/08/91 HOUR 9

REQUEST OF
 J SULLIVAN & ASSOCIATES
 CHRISTINE RHODES-RECORDER
 FEE : 15.00 PAGES : 4

AFFIDAVIT TO SUPPORT ANNUAL LABOR - ARIZONA

STATE OF ARIZONA)
)
 County of Cochise) ss.

I, M. F. Dibble being duly sworn, depose and say that I am a citizen of the U.S.A. and more than 21 years of age, a registered P.E. in mining, and a resident of Lakeland, FL.

That at least \$100 worth of work and improvements per claim were performed by me under a common plan of development for all of the ALPHA claims 1-46, 49-55, located in Secs. 23, 24, 25, 26, T-16-S, R-22-E, TALLSHIP claims 5-A, 7-A thru 10-A, B-1 thru B-9, and C-1 thru C-7, located in Sec. 12, 13, 24, T-16-S, R-22-E, and PROSPECT claims 1-9, located in Sec. 35, T-15-S, R-22-E, G.S.R.M., Cochise County, Arizona


For the purpose of complying with the laws of the United States pertaining to assessment or annual work, this work and improvements made by me were conducted for the years beginning September 1, 1990 through September 1, 1991. All work performed at the request of James P. L. Sullivan, co-owner thereof. Mailing address: P.O. Box 3030, Scottsdale, AZ 85271-3030.

M. F. Dibble
 M. F. Dibble, P.E.

RECEIVED
 STATE OFFICE
 11 15 AM '91
 PHOENIX, ARIZONA

Subscribed and sworn to before me this 5th day of July, 1991.

Carmelita A. [Signature]
 Notary Public



My Commission Expires:
2/5/94

EXHIBIT "A"

<u>NAME OF CLAIM</u>	<u>DLM SER. NO.</u>	<u>CLAIMS Docket</u>	<u>RECORDED Page</u>	<u>CLAIMS IN GROUP</u>
Alpha #1	21945	523	351	53
Alpha #2	21946	523	352	
Alpha #3	21947	523	353	
Alpha #4	21948	523	354	
Alpha #5	21949	523	355	
Alpha #6	21950	523	356	
Alpha #7	21951	523	357	
Alpha #8	21952	523	358	
Alpha #9	21953	523	359	
Alpha #10	21954	523	360	
Alpha #11	21955	523	361	
Alpha #12	21956	523	362	
Alpha #13	21957	523	363	
Alpha #14	21958	523	364	
Alpha #15	21959	523	365	
Alpha #16	21960	523	366	
Alpha #17	21961	523	367	
Alpha #18	21962	523	400	
Alpha #19	21963	523	368	
Alpha #20	21964	523	369	
Alpha #21	21965	523	370	
Alpha #22	21966	523	371	
Alpha #23	21967	523	372	
Alpha #24	21968	523	373	
Alpha #25	21969	523	374	
Alpha #26	21970	523	375	
Alpha #27	21971	523	376	
Alpha #28	21972	523	377	
Alpha #29	21973	523	378	
Alpha #30	21974	523	379	
Alpha #31	21975	523	381	
Alpha #32	21976	523	382	
Alpha #33	21977	523	383	
Alpha #34	21978	523	384	
Alpha #35	21979	523	385	
Alpha #36	21980	523	386	
Alpha #37	21981	523	387	
Alpha #38	21982	523	388	
Alpha #39	21983	523	389	
Alpha #40	21984	523	390	
Alpha #41	21985	523	391	
Alpha #42	21986	523	392	
Alpha #43	21987	523	393	
Alpha #44	21988	523	394	
Alpha #45	21989	523	395	
Alpha #46	21990	523	396	
Alpha #49	21991	523	397	
Alpha #50	21992	523	398	
Alpha #51	21993	523	399	
Alpha #52	21994	523	380	
Alpha #53	21995	780	197	
Alpha #54	21996	780	198	
Alpha #55	21997	780	199	

RECEIVED
 D.L.M. REGISTER OFFICE
 AUG 29 11 16 AM '91
 PHOENIX, ARIZONA

62 57

EXHIBIT "A"

<u>MINING CLAIM</u>	<u>DOCKET</u>	<u>PAGE</u>	<u>AMC #</u>	<u>DATE OF LOCATION</u>
Tallship 5 - A	1125	431	73409	10/18/76
Tallship 7 - A	1125	433	73410	10/18/76
Tallship 8 - A	1125	435	73411	10/18/76
Tallship 9 - A	1125	437	73412	10/18/76
Tallship 10 - A	1125	439	73413	10/18/76
Tallship B - 1	1125	393	73400	10/16/76
Tallship B - 2	1125	395	73401	10/16/76
Tallship B - 3	1125	397	73402	10/16/76
Tallship B - 4	1125	399	73403	10/16/76
Tallship B - 5	1125	401	73404	10/16/76
Tallship B - 6	1125	403	73405	10/16/76
Tallship B - 7	1125	405	73406	10/16/76
Tallship B - 8	1125	407	73407	10/16/76
Tallship B - 9	1125	409	73408	10/16/76
Tallship C - 1	1125	441	73414	10/18/76
Tallship C - 2	1125	443	73415	10/18/76
Tallship C - 3	1125	445	73416	10/18/76
Tallship C - 4	1125	447	73417	10/18/76
Tallship C - 5	1125	449	73418	10/18/76
Tallship C - 6	1125	451	73419	10/18/76
Tallship C - 7	1125	453	73420	10/18/76

RECEIVED
BLM. AZ STATE OFFICE
AUG 29 11 16 AM '91
PHOENIX, ARIZONA

<u>MINING CLAIM</u>	<u>DOCKET</u>	<u>PAGE</u>	<u>AMC#</u>	<u>DATE OF LOCATION</u>
Prospect 1	689	184	73391	2/13/71
Prospect 2	689	185	73392	2/13/71
Prospect 3	689	186	73393	2/13/71
Prospect 4	689	187	73394	2/13/71
Prospect 5	689	188	73395	2/13/71
Prospect 6	689	189	73396	2/13/71
Prospect 7	689	190	73397	2/13/71
Prospect 8	689	191	73398	2/13/71
Prospect 9	699	360	73399	4/22/71

30

73391-399
73400-408
73409-413
73414-420

21945
73391
JR
D


August 31 1990

Bureau of Land Management
Department of the Interior
3707 North 7th Street
Phoenix, Arizona 85014

RE: Mining Claims (See Exhibits "A" for AMC numbers)

Enclosed you will find a copys of " Annual Affidavit of Labor" on claims co-owned by my wife and myself. The original copy is being sent to the proper recorder's office as of this date.

Respectfully submitted,



James Sullivan

JS/pd

Enclosure

RECEIVED
B.L.M. AZ STATE OFFICE
AUG 31 1 26 PM '90
PHOENIX, ARIZONA

83

AFFIDAVIT OF
ANNUAL LABOR - ARIZONA

STATE OF ARIZONA)
) ss.
County of Cochise)

ALPHA, TALLSHIPS,
PROSPECTS


James Sullivan being duly sworn, deposes and says:

That he is a citizen of the United States and more than twenty-one years of age, residing in Scottsdale, Arizona and is personally acquainted with the contiguous group of mining claims all known by the claim names listed on the schedule marked Exhibit A, attached hereto all hereby made a part of this Affidavit of Annual Labor, said listed claims being situated in the Johnson Camp (Dragoon) Mining District, Cochise County, Arizona, and the location notices for the same being recorded in the Office of the County Recorder of said county, Arizona, in the books and at the pages of the Records of Mines shown on said Exhibit A along with the BLM AMC Number.

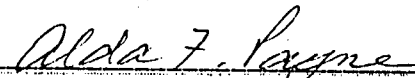
That between the 1st day of September, A.D. 1989, and 12:00 Noon the 31st day of August, A.D. 1990, at least \$8,300.00 worth of work and improvements were done and performed upon or for the benefit of said claims, not including the location work of said claims. Said improvements were made by or caused to be made by James Sullivan, the owner thereof, and all of the work was done under a common plan of development for all of the claims for the purpose of complying with the law of the United States pertaining to assessment or annual work for the year ending September 1st, 1990. J. Sullivan; and J. Sullivan and Associates; M. F. Dibble, P.E.; Dr. Willard Lacy Registered Geologists, Richard Snelling and Ray Bohnert were the men and company and their employees who were employed by said owner who labored on said claims and did said work and improvements. The work and improvements were conducted for the purposes of developing the mining ground embraced in the location notices. The work was performed diligently, in good faith, and reasonably calculated to lead to the development of the mining property. The work consisted of: Mob and De-Mob of equipment, road repair, mine and exploration equipment repair, drill site investigation, drill core re-logging analysis, hydrology investigation of applicable leaching processes, and process development analyses.

Notices of location of said claims were posted in the sections, townships and ranges as shown on the exhibit attached hereto.

FURTHER affiant saith


James Sullivan

Subscribed and sworn to before me this 31st day of August, 1990


Notary Public

My Commission Expires:
Jan. 3, 1993

RECEIVED
BLM AZ STATE OFFICE
PHOENIX ARIZONA
AUG 31 1 36 PM '90

AFFIDAVIT TO SUPPORT ANNUAL LABOR - ARIZONA

STATE OF ARIZONA)
) SS.
COUNTY OF COCHISE)

I, M. F. Dibble being duly sworn, depose and say that I am a citizen of the U.S.A. and am more than 21 years of age, a registered P.E. in mining, and a resident of Lakeland, FL.

That at least \$100 worth of work and improvements per claim were performed by me under a common plan of development for all of the ALPHA claims 1-46, 49-55, located in Secs. 23, 24, 25, 26, T-16-S, R-22-E, TALLSHIP claims 5-A, 7-A thru 10-A, B-1 thru B-9, and C-1 thru C-7, located in Sec. 12, 13, 24, T-16-S, R-22-E, and PROSPECT claims 1-9, located in Sec. 35, T-15-S, R-22-E, G.S.R.M, Cochise County, Arizona.

For the purpose of complying with the laws of the United States pertaining to assessment or annual work. This work and improvements made by me were conducted for the years beginning Sept. 1, 1989 and thru Sept. 1, 1990. All work performed at the request of James P. L. Sullivan, co-owner thereof. Mailing address: P.O. Box 3030, Scottsdale, AZ 85271-3030.

M. F. Dibble P.E.

M. F. Dibble, P. E.

Subscribed and sworn to before me this 14th day of August 1990

Linda L. Mayon

Notary Public

NOTARY PUBLIC, STATE OF FLORIDA.
MY COMMISSION EXPIRES: FEB. 1, 1993.

My commission expires BONDED THRU NOTARY PUBLIC UNDERWRITERS:

RECEIVED
BLM, AZ STATE OFFICE
AUG 31 1 26 PM '90
PHOENIX, ARIZONA

EXHIBIT "A"

<u>NAME OF CLAIM</u>	<u>BLM SER. NO.</u>	<u>CLAIMS Docket</u>	<u>RECORDED Page</u>	<u>CLAIMS IN GROUP</u>
Alpha #1	21945	523	351	53
Alpha #2	21946	523	352	
Alpha #3	21947	523	353	
Alpha #4	21948	523	354	
Alpha #5	21949	523	355	
Alpha #6	21950	523	356	
Alpha #7	21951	523	357	
Alpha #8	21952	523	358	
Alpha #9	21953	523	359	
Alpha #10	21954	523	360	
Alpha #11	21955	523	361	
Alpha #12	21956	523	362	
Alpha #13	21957	523	363	
Alpha #14	21958	523	364	
Alpha #15	21959	523	365	
Alpha #16	21960	523	366	
Alpha #17	21961	523	367	
Alpha #18	21962	523	400	
Alpha #19	21963	523	368	
Alpha #20	21964	523	369	
Alpha #21	21965	523	370	
Alpha #22	21966	523	371	
Alpha #23	21967	523	372	
Alpha #24	21968	523	373	
Alpha #25	21969	523	374	
Alpha #26	21970	523	375	
Alpha #27	21971	523	376	
Alpha #28	21972	523	377	
Alpha #29	21973	523	378	
Alpha #30	21974	523	379	
Alpha #31	21975	523	381	
Alpha #32	21976	523	382	
Alpha #33	21977	523	383	
Alpha #34	21978	523	384	
Alpha #35	21979	523	385	
Alpha #36	21980	523	386	
Alpha #37	21981	523	387	
Alpha #38	21982	523	388	
Alpha #39	21983	523	389	
Alpha #40	21984	523	390	
Alpha #41	21985	523	391	
Alpha #42	21986	523	392	
Alpha #43	21987	523	393	
Alpha #44	21988	523	394	
Alpha #45	21989	523	395	
Alpha #46	21990	523	396	
Alpha #49	21991	523	397	
Alpha #50	21992	523	398	
Alpha #51	21993	523	399	
Alpha #52	21994	523	380	
Alpha #53	21995	780	197	
Alpha #54	21996	780	198	
Alpha #55	21997	780	199	

53

RECEIVED
BLM, AZ STATE OFFICE
PHOENIX, ARIZONA
AUG 31 1 26 PM '90

EXHIBIT "A"

<u>MINING CLAIM</u>	<u>DOCKET</u>	<u>PAGE</u>	<u>AMC #</u>	<u>DATE OF LOCATION</u>
Tallship 5 - A	1125	431	73409	10/18/76
Tallship 7 - A	1125	433	73410	10/18/76
Tallship 8 - A	1125	435	73411	10/18/76
Tallship 9 - A	1125	437	73412	10/18/76
Tallship 10 - A	1125	439	73413	10/18/76
Tallship B - 1	1125	393	73400	10/16/76
Tallship B - 2	1125	395	73401	10/16/76
Tallship B - 3	1125	397	73402	10/16/76
Tallship B - 4	1125	399	73403	10/16/76
Tallship B - 5	1125	401	73404	10/16/76
Tallship B - 6	1125	403	73405	10/16/76
Tallship B - 7	1125	405	73406	10/16/76
Tallship B - 8	1125	407	73407	10/16/76
Tallship B - 9	1125	409	73408	10/16/76
Tallship C - 1	1125	441	73414	10/18/76
Tallship C - 2	1125	443	73415	10/18/76
Tallship C - 3	1125	445	73416	10/18/76
Tallship C - 4	1125	447	73417	10/18/76
Tallship C - 5	1125	449	73418	10/18/76
Tallship C - 6	1125	451	73419	10/18/76
Tallship C - 7	1125	453	73420	10/18/76

<u>MINING CLAIM</u>	<u>DOCKET</u>	<u>PAGE</u>	<u>AMC#</u>	<u>DATE OF LOCATION</u>
Prospect 1	689	184	73391	2/13/71
Prospect 2	689	185	73392	2/13/71
Prospect 3	689	186	73393	2/13/71
Prospect 4	689	187	73394	2/13/71
Prospect 5	689	188	73395	2/13/71
Prospect 6	689	189	73396	2/13/71
Prospect 7	689	190	73397	2/13/71
Prospect 8	689	191	73398	2/13/71
Prospect 9	699	360	73399	4/22/71

RECEIVED
 B.L.M. AZ STATE OFFICE
 AUG 31 1 28 PM '90
 PHOENIX, ARIZONA

21945
73353

hi
78

AFFIDAVIT OF ANNUAL LABOR - ARIZONA

RECEIVED
BLM AZ STATE OFFICE
AUG 29 9 49 AM '89
PHOENIX, ARIZONA

STATE OF ARIZONA)
) ss.
County of Cochise)

ALPHA, TALLSHIPS,
PROSPECTS


James Sullivan being duly sworn, deposes and says:

That he is a citizen of the United States and more than twenty-one years of age, residing in Scottsdale, Arizona and is personally acquainted with the contiguous group of mining claims all known by the claim names listed on the schedule marked Exhibit A, attached hereto all hereby made a part of this Affidavit of Annual Labor, said listed claims being situated in the Johnson Camp (Dragoon) Mining District, Cochise County, Arizona, and the location notices for the same being recorded in the Office of the County Recorder of said county, Arizona, in the books and at the pages of the Records of Mines shown on said Exhibit A along with the BLM AMC Number.


That between the 1st day of September, A.D. 1988, and 12:00 Noon the 29th day of August, A.D. 1989, at least \$8,300.00 worth of work and improvements were done and performed upon or for the benefit of said claims, not including the location work of said claims. Said improvements were made by or caused to be made by James Sullivan, the owner thereof, and all of the work was done under a common plan of development for all of the claims for the purpose of complying with the law of the United States pertaining to assessment or annual work for the year ending September 1st, 1989. J. Sullivan; and J. Sullivan and Associates; M. F. Dibble, P.E.; Dr. Willard Lacy Registered Geologists, and Ray Bohnert were the men and company and their employees who were employed by said owner who labored on said claims and did said work and improvements. The work and improvements were conducted for the purposes of developing the mining ground embraced in the location notices. The work was performed diligently, in good faith, and reasonably calculated to lead to the development of the mining property. The work consisted of: Mob and De-Mob of equipment, road repair, mine and exploration equipment repair, drill site selections, surface preparation, drill core analysis, hydrology investigation of applicable leaching processes, and process development analyses.

Notices of location of said claims were posted in the sections, townships and ranges as shown on the exhibit attached hereto.

FURTHER affiant said


James Sullivan

Subscribed and sworn to before me this 29th day of AUGUST


Notary Public

My Commission Expires:
Jan. 3, 1993

Fee Rec'd

RECEIVED
BLM AZ STATE OFFICE
AUG 23 9 48 AM '89
PHOENIX, ARIZONA

AFFIDAVIT TO SUPPORT ANNUAL LABOR - ARIZONA

STATE OF ARIZONA)
) SS.
COUNTY OF COCHISE)

I, M. F. Dibble being duly sworn, depose and say that I am a citizen of the U.S.A. and more than 21 years of age, a registered P.E. in mining, and a resident of Lakeland, FL.

That at least \$100 worth of work and improvements per claim were performed by me under a common plan of development for all of the ALPHA claims 1-46, 49-55, located in Secs. 23, 24, 25, 26, T 16 S, R 22 E, TALLSHIP claims 5-A, 7-A thru 10-A, B-1 thru B-9, and C-1 thru C-7, located in Secs. 12, 13, 24, T 16 S, R 22 E, and PROSPECT claims 1-9, located in Sec. 35, T 15 S, R 22 E, G & S.R.M. Cochise County, Arizona.

For the purpose of complying with the laws of the United States pertaining to assessment or annual work. This work and improvements made by me were conducted for the year beginning Sept. 1, 1988 and thru Sept. 1, 1989. All work performed at the request of James P. L. Sullivan, owner thereof. Mailing address: P.O. Box 3030, Scottsdale, AZ 85271-3030.

M.F. Dibble, P.E.
M. F. Dibble, P.E.

Subscribed and sworn to before me this 25th day of Aug 1989

Charles S. Gaer

My commission expires _____
NOTARY PUBLIC, STATE OF FLORIDA.
MY COMMISSION EXPIRES: JULY 28, 1993.
BONDED THRU NOTARY PUBLIC UNDERWRITERS:



EXHIBIT "A"

53

NAME OF CLAIM	BLM SER. NO.	CLAIMS Docket	RECORDED Page	CLAIMS
				IN GROUP
Alpha #1 .	21945 .	523	351	53
Alpha #2 .	21946 .	523	352	
Alpha #3 .	21947 .	523	353	
Alpha #4 .	21948 .	523	354	
Alpha #5 .	21949 .	523	355	
Alpha #6 .	21950 .	523	356	
Alpha #7 .	21951 .	523	357	
Alpha #8 .	21952 .	523	358	
Alpha #9 .	21953 .	523	359	
Alpha #10 .	21954 .	523	360	
Alpha #11 .	21955 .	523	361	
Alpha #12 .	21956 .	523	362	
Alpha #13 .	21957 .	523	363	
Alpha #14 .	21958 .	523	364	
Alpha #15 .	21959 .	523	365	
Alpha #16 .	21960 .	523	366	
Alpha #17 .	21961 .	523	367	
Alpha #18 .	21962 .	523	400	
Alpha #19 .	21963 .	523	368	
Alpha #20 .	21964 .	523	369	
Alpha #21 .	21965 .	523	370	
Alpha #22 .	21966 .	523	371	
Alpha #23 .	21967 .	523	372	
Alpha #24 .	21968 .	523	373	
Alpha #25 .	21969 .	523	374	
Alpha #26 .	21970 .	523	375	
Alpha #27 .	21971 .	523	376	
Alpha #28 .	21972 .	523	377	
Alpha #29 .	21973 .	523	378	
Alpha #30 .	21974 .	523	379	
Alpha #31 .	21975 .	523	381	
Alpha #32 .	21976 .	523	382	
Alpha #33 .	21977 .	523	383	
Alpha #34 .	21978 .	523	384	
Alpha #35 .	21979 .	523	385	
Alpha #36 .	21980 .	523	386	
Alpha #37 .	21981 .	523	387	
Alpha #38 .	21982 .	523	388	
Alpha #39 .	21983 .	523	389	
Alpha #40 .	21984 .	523	390	
Alpha #41 .	21985 .	523	391	
Alpha #42 .	21986 .	523	392	
Alpha #43 .	21987 .	523	393	
Alpha #44 .	21988 .	523	394	
Alpha #45 .	21989 .	523	395	
Alpha #46 .	21990 .	523	396	
Alpha #49 .	21991 .	523	397	
Alpha #50 .	21992 .	523	398	
Alpha #51 .	21993 .	523	399	
Alpha #52 .	21994 .	523	380	
Alpha #53 .	21995 .	780	197	
Alpha #54 .	21996 .	780	198	
Alpha #55 .	21997 .	780	199	

RECEIVED
BLM, 72 STATE OFFICE
AUG 23 3 48 AM '89
PHOENIX, ARIZONA

EXHIBIT "A"

<u>MINING CLAIM</u>	<u>DOCKET</u>	<u>PAGE</u>	<u>AMC #</u>	<u>DATE OF LOCATION</u>
Tallship 5 - A ✓	1125	431	73409	10/18/76
Tallship 7 - A ✓	1125	433	73410	10/18/76
Tallship 8 - A	1125	435	73411	10/18/76
Tallship 9 - A	1125	437	73412	10/18/76
Tallship 10 - A ✓	1125	439	73413	10/18/76
Tallship B - 1 ✓	1125	393	73400	10/16/76
Tallship B - 2	1125	395	73401	10/16/76
Tallship B - 3	1125	397	73402	10/16/76
Tallship B - 4	1125	399	73403	10/16/76
Tallship B - 5	1125	401	73404	10/16/76
Tallship B - 6	1125	403	73405	10/16/76
Tallship B - 7	1125	405	73406	10/16/76
Tallship B - 8	1125	407	73407	10/16/76
Tallship B - 9 ✓	1125	409	73408	10/16/76
Tallship C - 1 ✓	1125	441	73414	10/18/76
Tallship C - 2	1125	443	73415	10/18/76
Tallship C - 3	1125	445	73416	10/18/76
Tallship C - 4	1125	447	73417	10/18/76
Tallship C - 5	1125	449	73418	10/18/76
Tallship C - 6	1125	451	73419	10/18/76
Tallship C - 7 ✓	1125	453	73420	10/18/76

RECEIVED
 B.L.M. AZ STATE OFFICE
 AUG 29 9 18 AM '88
 PHOENIX, ARIZONA

<u>MINING CLAIM</u>	<u>DOCKET</u>	<u>PAGE</u>	<u>AMC#</u>	<u>DATE OF LOCATION</u>
Prospect 1	689	184	73391	2/13/71
Prospect 2	689	185	73392	2/13/71
Prospect 3	689	186	73393	2/13/71
✓ Prospect 4	689	187	73394	2/13/71
Prospect 5	689	188	73395	2/13/71
Prospect 6	689	189	73396	2/13/71
Prospect 7	689	190	73397	2/13/71
Prospect 8	689	191	73398	2/13/71
Prospect 9	699	360	73399	4/22/71

73391-73420

AMENDED

21945
yi

AFFIDAVIT OF ANNUAL LABOR - ARIZONA

STATE OF ARIZONA)
) ss.
County of Cochise)


James Sullivan being duly sworn, deposes and says:

That he is a citizen of the United States and more than twenty-one years of age, residing in Scottsdale, Arizona and is personally acquainted with the contiguous group of mining claims known by the claim names listed on the schedule marked Exhibit A, attached hereto along with Affidavits to Support Annual Labor all hereby made a part of this Affidavit of Annual Labor, said listed claims being situated in the Johnson Camp (Dragoon) Mining District, Cochise County, Arizona, and the location notices for the same being recorded in the Office of the County Recorder of said county, Arizona, in the books and at the pages of the Records of Mines shown on said Exhibit A along with the BLM AMC Number.

That between the 1st day of September, A.D. 1987, and 12:00 Noon the 11th day of August, A.D. 1988, at least \$5,300.00 worth of work and improvements were done and performed upon or for the benefit of said claims, not including the location work of said claims. Said improvements were made by or caused to be made by James Sullivan, the owner thereof, and all of the work was done under a common plan of development for all of the claims for the purpose of complying with the law of the United States pertaining to assessment or annual work for the year ending September 1st, 1988. J. Sullivan & Company, and J. Sullivan and Associates, whose mailing address is P.O. Box 3030, Scottsdale, Arizona 85271-3030, M. F. Dibble and William Riggs, Registered Geologists, Ray Bohnert and Southern Arizona Paving & Construction Co. were the men and company and their employees who were employed by said owner who labored on said claims and did said work and improvements. The work and improvements were conducted for the purposes of developing the mining ground embraced in the location notices. The work was performed diligently, in good faith, and reasonably calculated to lead to the development of the mining property. The work consisted of: road repair, mine and exploration equipment repair, drill site planning, drill site location, repair and probing of existing drill holes, hydrology investigation, and additional in-situ studies.

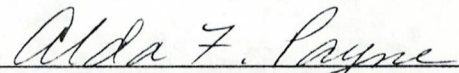
The notices of location of said claims are posted in the sections townships and ranges as shown on the exhibit attached hereto.

FURTHER affiant saith naught.


James Sullivan

RECEIVED
BLM - AZ STATE OFFICE
DEC 24 2 42 PM '88
PHOENIX, ARIZONA

Subscribed and sworn to before me this 7th day of December, 1988.


Notary Public

My Commission Expires:
Jan. 3, 1989

AFFIDAVIT TO SUPPORT ANNUAL LABOR - ARIZONA

STATE OF ARIZONA)
) SS.
COUNTY OF COCHISE)

I, M. F. Dibble being duly sworn, depose and say that I am a citizen of the U.S.A. and am more than 21 years of age, and a resident of Lakeland, FL.

That at least \$100 worth of work and improvements per claim were preformed by me under a common plan of development for all of the ALPHA claims 1-55 located in Secs. 23, 24, 25, 26, T 16 S, R 22 E, C.S.R.M, Cochise County, Arizona.

For the purpose of complying with the laws of the United States pertaining to accessment or annual work. This work and improvements made by me were conducted for the years beginning Sept. 1, 1987 and 1988. All at the request of James P. L. Sullivan, co-owner thereof. Mailing address: P.O. Box 3030, Scottsdale, AZ 85271-3030.

M.F. Dibble P.E.
M. F. Dibble, P. E.

Subscribed and sworn to before me this 28th day of Nov

RECEIVED
B.L.M. AZ STATE OFFICE
Dec 8 2 42 PM '88
PHOENIX, ARIZONA

Dana M. Shoman
Notary Public
NOTARY PUBLIC, STATE OF FLORIDA
MY COMMISSION EXPIRES APRIL 16, 1991.
BONDED THRU NOTARY PUBLIC UNDERWRITERS.

My commission expires _____

EXHIBIT "A"

<u>NAME OF CLAIM</u>	<u>BLM SER. NO.</u>	<u>CLAIMS Docket</u>	<u>RECORDED Page</u>	<u>CLAIMS IN GROUP</u>
Alpha #1	21945	523	351	53
Alpha #2	21946	523	352	
Alpha #3	21947	523	353	
Alpha #4	21948	523	354	
Alpha #5	21949	523	355	
Alpha #6	21950	523	356	
Alpha #7	21951	523	357	
Alpha #8	21952	523	358	
Alpha #9	21953	523	359	
Alpha #10	21954	523	360	
Alpha #11	21955	523	361	
Alpha #12	21956	523	362	
Alpha #13	21957	523	363	
Alpha #14	21958	523	364	
Alpha #15	21959	523	365	
Alpha #16	21960	523	366	
Alpha #17	21961	523	367	
Alpha #18	21962	523	400	
Alpha #19	21963	523	368	
Alpha #20	21964	523	369	
Alpha #21	21965	523	370	
Alpha #22	21966	523	371	
Alpha #23	21967	523	372	
Alpha #24	21968	523	373	
Alpha #25	21969	523	374	
Alpha #26	21970	523	375	
Alpha #27	21971	523	376	
Alpha #28	21972	523	377	
Alpha #29	21973	523	378	
Alpha #30	21974	523	379	
Alpha #31	21975	523	381	
Alpha #32	21976	523	382	
Alpha #33	21977	523	383	
Alpha #34	21978	523	384	
Alpha #35	21979	523	385	
Alpha #36	21980	523	386	
Alpha #37	21981	523	387	
Alpha #38	21982	523	388	
Alpha #39	21983	523	389	
Alpha #40	21984	523	390	
Alpha #41	21985	523	391	
Alpha #42	21986	523	392	
Alpha #43	21987	523	393	
Alpha #44	21988	523	394	
Alpha #45	21989	523	395	
Alpha #46	21990	523	396	
Alpha #49	21991	523	397	
Alpha #50	21992	523	398	
Alpha #51	21993	523	399	
Alpha #52	21994	523	380	
Alpha #53	21995	780	197	
Alpha #54	21996	780	198	
Alpha #55	21997	780	199	

RECEIVED
BLM AZ STATE OFFICE
Dec 11 2 42 PM '88
PHOENIX, ARIZONA

J.M. Sullivan

JAMES SULLIVAN

P. O. BOX 3030, SCOTTSDALE, ARIZONA 85267- (602) 945-4800
85271-3030

December 8, 1988

Bureau of Land Management
Department of the Interior
3707 North 7th Street
Phoenix, Arizona 85014

RE: Mining Claims (See Exhibits "A" for AMC numbers)

Enclosed you will find a copy of an amended Annual Affidavit of Labor on claims co-owned by my wife and myself. The original copy is being sent to the proper recorder's office as of this date.

Respectfully submitted,



James Sullivan

JS/pd

Enclosure

RECEIVED
B.L.M. AZ STATE OFFICE
Dec 10 2 42 PM '88
PHOENIX, ARIZONA

JAMES SULLIVAN

13388

21945

P.O. BOX 3030, SCOTTSDALE, AZ ~~85257~~ (602) 945-4800
85271-3030

August 11, 1988

Bureau of Land Management
Department of the Interior
3707 North 7th Street
Phoenix, Arizona 85014

Re: Mining Claims (See Exhibits "A" for AMC numbers)

Enclosed you will find copies of the Annual Affidavits of Labor which are being sent to the proper recorder's office as of this date.

Respectfully submitted,

James Sullivan

JS/pd

Enclosure

RECEIVED
B.L.M. AZ STATE OFFICE
AUG 11 2 16 PM '88
PHOENIX, ARIZONA

AFFIDAVIT OF ANNUAL LABOR - ARIZONA

RECEIVED
BLM AZ STATE OFFICE
AUG 11 7 16 11 '88
PHOENIX, ARIZONA

STATE OF ARIZONA)
) ss.
County of Cochise)

James Sullivan being duly sworn, deposes and says:

That he is a citizen of the United States and more than twenty-one years of age, residing in Scottsdale, Arizona and is personally acquainted with the contiguous group of mining claims all known by the claim names listed on the schedule marked Exhibit A, attached hereto along with Affidavits to Support Annual Labor all hereby made a part of this Affidavit of Annual Labor, said listed claims being situated in the Johnson Camp (Dragoon) Mining District, Cochise County, Arizona, and the location notices for the same being recorded in the Office of the County Recorder of said county, Arizona, in the books and at the pages of the Records of Mines shown on said Exhibit A along with the BLM AMC Number.

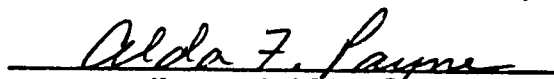
That between the 1st day of September, A.D. 1987, and 12:00 Noon the 11th day of August, A.D. 1988, at least \$9,400.00 worth of work and improvements were done and performed upon or for the benefit of said claims, not including the location work of said claims. Said improvements were made by or caused to be made by James Sullivan, the owner thereof, and all of the work was done under a common plan of development for all of the claims for the purpose of complying with the law of the United States pertaining to assessment or annual work for the year ending September 1st, 1988. J. Sullivan & Company, and J. Sullivan and Associates, M. F. Dibble and William Riggs, Registered Geologists, Ray Bohnert and Southern Arizona Paving & Construction Co., were the men and company and their employees who were employed by said owner who labored on said claims and did said work and improvements. The work and improvements were conducted for the purposes of developing the mining ground embraced in the location notices. The work was performed diligently, in good faith, and reasonably calculated to lead to the development of the mining property. The work consisted of: road repair, mine and exploration equipment repair, drill site planning, drill site location, repair and probing of existing drill holes, hydrology investigation, and additional in-situ studies.

The notices of location of said claims are posted in the sections, townships and ranges as shown on the exhibit attached hereto.

FURTHER affiant saith naught.


James Sullivan

Subscribed and sworn to before me this 11th day of August, 1988.


Notary Public

My Commission Expires:

Jan. 3, 1989

EXHIBIT "A"

NAME OF CLAIM	BLM SER. NO.	CLAIMS Docket	RECORDED Page	CLAIMS
				IN GROUP
Alpha #1	21945 .	523	351	53
Alpha #2	21946 .	523	352	
Alpha #3	21947 .	523	353	
Alpha #4	21948 .	523	354	
Alpha #5	21949 .	523	355	
Alpha #6	21950 .	523	356	
Alpha #7	21951 .	523	357	
Alpha #8	21952 .	523	358	
Alpha #9	21953 .	523	359	
Alpha #10	21954 .	523	360	
Alpha #11	21955 .	523	361	
Alpha #12	21956 .	523	362	
Alpha #13	21957 .	523	363	
Alpha #14	21958 .	523	364	
Alpha #15	21959 .	523	365	
Alpha #16	21960 .	523	366	
Alpha #17	21961 .	523	367	
Alpha #18	21962 .	523	400	
Alpha #19	21963 .	523	368	
Alpha #20	21964 .	523	369	
Alpha #21	21965 .	523	370	
Alpha #22	21966 .	523	371	
Alpha #23	21967 .	523	372	
Alpha #24	21968 .	523	373	
Alpha #25	21969 .	523	374	
Alpha #26	21970 .	523	375	
Alpha #27	21971 .	523	376	
Alpha #28	21972 .	523	377	
Alpha #29	21973 .	523	378	
Alpha #30	21974 .	523	379	
Alpha #31	21975 .	523	381	
Alpha #32	21976 .	523	382	
Alpha #33	21977 .	523	383	
Alpha #34	21978 .	523	384	
Alpha #35	21979 .	523	385	
Alpha #36	21980 .	523	386	
Alpha #37	21981 .	523	387	
Alpha #38	21982 .	523	388	
Alpha #39	21983 .	523	389	
Alpha #40	21984 .	523	390	
Alpha #41	21985 .	523	391	
Alpha #42	21986 .	523	392	
Alpha #43	21987 .	523	393	
Alpha #44	21988 .	523	394	
Alpha #45	21989 .	523	395	
Alpha #46	21990 .	523	396	
Alpha #49	21991 .	523	397	
Alpha #50	21992 .	523	398	
Alpha #51	21993 .	523	399	
Alpha #52	21994 .	523	380	
Alpha #53	21995 .	780	197	
Alpha #54	21996 .	780	198	
Alpha #55	21997 .	780	199	

21945—
21997

RECEIVED
B.L.M. AZ STATE OFFICE
PHOENIX, ARIZONA
AUG 11 2 16 PM '88

EXHIBIT "A"

<u>MINING CLAIM</u>	<u>DOCKET</u>	<u>PAGE</u>	<u>AMC #</u>	<u>DATE OF LOCATION</u>
Tallship 1	1125	455	73421	10/19/76
Tallship 2	1125	457	73422	10/19/76
Tallship 3	1125	459	73423	10/19/76
Tallship 4	1125	461	73424	10/19/76
Tallship 5	1125	463	73425	10/19/76
Tallship 6	1125	465	73426	10/19/76
Tallship 7	1125	467	73427	10/19/76
Tallship 8	1125	469	73428	10/19/76
Tallship 9	1125	471	73429	10/19/76
Tallship 10	1125	473	73430	10/19/76
Tallship 11	1125	475	73431	10/19/76
Tallship 5 - A	1125	431	73409	10/18/76
Tallship 7 - A	1125	433	73410	10/18/76
Tallship 8 - A	1125	435	73411	10/18/76
Tallship 9 - A	1125	437	73412	10/18/76
Tallship 10 - A	1125	439	73413	10/18/76
Tallship B - 1	1125	393	73400	10/16/76
Tallship B - 2	1125	395	73401	10/16/76
Tallship B - 3	1125	397	73402	10/16/76
Tallship B - 4	1125	399	73403	10/16/76
Tallship B - 5	1125	401	73404	10/16/76
Tallship B - 6	1125	403	73405	10/16/76
Tallship B - 7	1125	405	73406	10/16/76
Tallship B - 8	1125	407	73407	10/16/76
Tallship B - 9	1125	409	73408	10/16/76
Tallship C - 1	1125	441	73414	10/18/76
Tallship C - 2	1125	443	73415	10/18/76
Tallship C - 3	1125	445	73416	10/18/76
Tallship C - 4	1125	447	73417	10/18/76
Tallship C - 5	1125	449	73418	10/18/76
Tallship C - 6	1125	451	73419	10/18/76
Tallship C - 7	1125	453	73420	10/18/76

RECEIVED
 B.L.M. AZ STATE OFFICE
 PHOENIX, ARIZONA
 AUG 11 2 16 PM '88

EXHIBIT "A"

<u>MINING CLAIM</u>	<u>DOCKET</u>	<u>PAGE</u>	<u>AMC#</u>	<u>DATE OF LOCATION</u>
Prospect 1	689	184	73391	2/13/71
Prospect 2	689	185	73392	2/13/71
Prospect 3	689	186	73393	2/13/71
Prospect 4	689	187	73394	2/13/71
Prospect 5	689	188	73395	2/13/71
Prospect 6	689	189	73396	2/13/71
Prospect 7	689	190	73397	2/13/71
Prospect 8	689	191	73398	2/13/71
Prospect 9	699	360	73399	4/22/71

RECEIVED
B.L.M. AZ STATE OFFICE
Aug 11 2 16 PM '88
PHOENIX, ARIZONA

21945
73391

SR

JAMES SULLIVAN

P. O. BOX 3030, SCOTTSDALE, ARIZONA 85257 (602) 945-4800

RECEIVED
BLM RECORDS OFFICE
SEP 2 12 26 PM '87
PHOENIX, ARIZONA


September 2, 1987

Bureau of Land Management
Department of the Interior
3707 North 7th Street
Phoenix, Arizona 85014

Re: Mining Claims (See Exhibits "A" for AMC numbers)

Enclosed you will find copies of the Annual Affidavits of Labor which are being sent to the proper recorder's office as of this date.

Respectfully submitted,



James Sullivan

JS/pd

Enclosure

AFFIDAVIT OF ANNUAL LABOR - ARIZONA

STATE OF ARIZONA)
)
COUNTY OF COCHISE)

James Sullivan being duly sworn, depose and says:


That he is a citizen of the United States and more than twenty-one years of age, residing in Scottsdale, Arizona and is personally acquainted with the contiguous group of mining claims known by the claim names listed on the schedule marked Exhibit A, attached hereto and made a part of this Affidavit of Annual Labor, said listed claims being situated in the Johnson Camp (Dragoon) Mining District, Cochise County, Arizona, and the location notices for the same being recorded in the Office of the County Recorder of said county, Arizona, in the books and at the pages of the Records of Mines shown on said Exhibit A along with the BLM AMC Number.

BLM REC'D
SEP 2 12 26 PM '87
PHOENIX, ARIZONA
RECORDED OFFICE


That between 12:00 Noon on the 1st day of September, 1986, and 12:00 Noon the 1st day of September, 1987, at least \$9,400.00 worth of work and improvements were done and performed upon or for the benefit of said claims, not including the location work of said claims. Said improvements were made by or caused to be made by James Sullivan and all of the work was performed at the request of James Sullivan, the owner thereof, and all of the work was done under a common plan of development for all of the claims for the purpose of complying with the law of the United States pertaining to assessment or annual work for the year ending September 1st 1987. J. Sullivan & Company, Inc., Scottsdale, Arizona; M.F. Dibble, Registered Geologist; James Sullivan; Gary Berryhill; Rick Sherman; Carl Berryhill; and Barry Sherman Enterprises were the men and companies and their employees who were employed by said owner who labored on said claims and did said work and improvements. The work and improvements were conducted for the purposes of developing the mining ground embraced in the location notices. The work was performed diligently, in good faith, and reasonably calculated to lead to the development of the mining property. The work consisted of: road repair, exploration and mining equipment repair, drill site planning, relocating and surveying of existing drill holes and re-entry, hydrology investigation, rechecking of core, and further in-situ investigation.

The notices of location of said claims are posted in the sections, townships and ranges shown on the exhibit attached hereto.

FURTHER affiants saith naught.


James Sullivan

Subscribed and sworn to, before me this 31st day of August 1987.


Notary Public

My commission expires: My Commission Expires Feb. 3, 1990

EXHIBIT "A"

<u>NAME OF CLAIM</u>	<u>BLM SER. NO.</u>	<u>CLAIMS Docket</u>	<u>RECORDED Page</u>	<u>CLAIMS IN GROUP</u>
Alpha #1	21945	523	351	53
Alpha #2	21946	523	352	
Alpha #3	21947	523	353	
Alpha #4	21948	523	354	
Alpha #5	21949	523	355	
Alpha #6	21950	523	356	
Alpha #7	21951	523	357	
Alpha #8	21952	523	358	
Alpha #9	21953	523	359	
Alpha #10	21954	523	360	
Alpha #11	21955	523	361	
Alpha #12	21956	523	362	
Alpha #13	21957	523	363	
Alpha #14	21958	523	364	
Alpha #15	21959	523	365	
Alpha #16	21960	523	366	
Alpha #17	21961	523	367	
Alpha #18	21962	523	400	
Alpha #19	21963	523	368	
Alpha #20	21964	523	369	
Alpha #21	21965	523	370	
Alpha #22	21966	523	371	
Alpha #23	21967	523	372	
Alpha #24	21968	523	373	
Alpha #25	21969	523	374	
Alpha #26	21970	523	375	
Alpha #27	21971	523	376	
Alpha #28	21972	523	377	
Alpha #29	21973	523	378	
Alpha #30	21974	523	379	
Alpha #31	21975	523	381	
Alpha #32	21976	523	382	
Alpha #33	21977	523	383	
Alpha #34	21978	523	384	
Alpha #35	21979	523	385	
Alpha #36	21980	523	386	
Alpha #37	21981	523	387	
Alpha #38	21982	523	388	
Alpha #39	21983	523	389	
Alpha #40	21984	523	390	
Alpha #41	21985	523	391	
Alpha #42	21986	523	392	
Alpha #43	21987	523	393	
Alpha #44	21988	523	394	
Alpha #45	21989	523	395	
Alpha #46	21990	523	396	
Alpha #49	21991	523	397	
Alpha #50	21992	523	398	
Alpha #51	21993	523	399	
Alpha #52	21994	523	380	
Alpha #53	21995	780	197	
Alpha #54	21996	780	198	
Alpha #55	21997	780	199	

#1 - #46

#50 - #55

RECEIVED
BLM AZ STATE OFFICE
SEP 2 12 26 PM '87
PHOENIX, ARIZONA

EXHIBIT "A"

<u>MINING CLAIM</u>	<u>DOCKET</u>	<u>PAGE</u>	<u>AMC #</u>	<u>DATE OF LOCATION</u>
✓ Tallship 1	1125	455	73421	10/19/76
Tallship 2	1125	457	73422	10/19/76
Tallship 3	1125	459	73423	10/19/76
Tallship 4	1125	461	73424	10/19/76
Tallship 5	1125	463	73425	10/19/76
Tallship 6	1125	465	73426	10/19/76
Tallship 7	1125	467	73427	10/19/76
Tallship 8	1125	469	73428	10/19/76
Tallship 9	1125	471	73429	10/19/76
Tallship 10	1125	473	73430	10/19/76
Tallship 11	1125	475	73431	10/19/76
✓ Tallship 5 - A	1125	431	73409	10/18/76
✓ Tallship 7 - A	1125	433	73410	10/18/76
Tallship 8 - A	1125	435	73411	10/18/76
Tallship 9 - A	1125	437	73412	10/18/76
Tallship 10 - A	1125	439	73413	10/18/76
Tallship B - 1	1125	393	73400	10/16/76
Tallship B - 2	1125	395	73401	10/16/76
Tallship B - 3	1125	397	73402	10/16/76
Tallship B - 4	1125	399	73403	10/16/76
Tallship B - 5	1125	401	73404	10/16/76
Tallship B - 6	1125	403	73405	10/16/76
Tallship B - 7	1125	405	73406	10/16/76
Tallship B - 8	1125	407	73407	10/16/76
Tallship B - 9	1125	409	73408	10/16/76
Tallship C - 1	1125	441	73414	10/18/76
Tallship C - 2	1125	443	73415	10/18/76
Tallship C - 3	1125	445	73416	10/18/76
Tallship C - 4	1125	447	73417	10/18/76
Tallship C - 5	1125	449	73418	10/18/76
Tallship C - 6	1125	451	73419	10/18/76
Tallship C - 7	1125	453	73420	10/18/76

#1-#11

#7A-#10A

#1B-#9B

#1C-#7C

RECEIVED
 B.L.H. ... OFFICE
 PHOENIX, ARIZONA
 SEP 2 12 26 PM '87

EXHIBIT "A"

<u>MINING CLAIM</u>	<u>DOCKET</u>	<u>PAGE</u>	<u>AMC#</u>	<u>DATE OF LOCATION</u>
Prospect 1	689	184	73391	2/13/71
Prospect 2	689	185	73392	2/13/71
Prospect 3	689	186	73393	2/13/71
Prospect 4	689	187	73394	2/13/71
Prospect 5	689	188	73395	2/13/71
Prospect 6	689	189	73396	2/13/71
Prospect 7	689	190	73397	2/13/71
Prospect 8	689	191	73398	2/13/71
Prospect 9	699	360	73399	4/22/71

#1-#9

RECEIVED
BUREAU OF LANDS
SEP 2 12 26 PM '81
PHOENIX, ARIZONA

73391
21945
CO

RECEIVED
B.L.M. AZ STATE OFFICE

DEC 10 1986

7:45 A.M.
PHOENIX, ARIZONA

AFFIDAVIT OF ANNUAL LABOR - ARIZONA

STATE OF ARIZONA)
)
COUNTY OF COCHISE)


James Sullivan being duly sworn, depose and says:

That he is a citizen of the United States and more than twenty-one years of age, residing in Scottsdale, Arizona and is personally acquainted with the contiguous group of mining claims known by the claim names listed on the schedule marked Exhibit A, attached hereto and made a part of this Affidavit of Annual Labor, said listed claims being situated in the Johnson Camp (Dragoon) Mining District, Cochise County, Arizona, and the location notices for the same being recorded in the Office of the County Recorder of said county, Arizona, in the books and at the pages of the Records of Mines shown on said Exhibit A along with the BLM AMC Number.

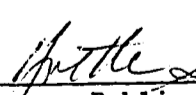
That between 12:00 Noon on the 1st day of September, 1985, and 12:00 Noon the 1st day of September, 1986, at least \$9,400.00 worth of work and improvements were done and performed upon or for the benefit of said claims, not including the location work of said claims. Said improvements were made by or caused to be made by James Sullivan and all of the work was performed at the request of James Sullivan, the owner thereof, and all of the work was done under a common plan of development for all of the claims for the purpose of complying with the law of the United States pertaining to assessment or annual work for the year ending September 1st 1986. J. Sullivan & Company, Inc., Scottsdale, Arizona; M.F. Dibble, Registered Geologist; William Riggs, Geologist; James Sullivan; Gary Berryhill; Barry Sherman; Loyde Berryhill; Carl Berryhill; and Russell Shermani were the men and companies and their employees who were employed by said owner who labored on said claims and did said work and improvements. The work and improvements were conducted for the purposes of developing the mining ground embraced in the location notices. The work was performed diligently, in good faith, and reasonably calculated to lead to the development of the mining property. The work consisted of: road repair, mining equipment repair, drill site planning, probing of existing drill holes and re-entry, short hole drilling, hydrology investigation, rechecking of core, horizontal cross-sectioning, and further in-situ investigation.

The notices of location of said claims are posted in the sections, townships and ranges shown on the exhibit attached hereto.

FURTHER affiants saith naught.


James Sullivan

Subscribed and sworn to before me this 9th day of December 1986.


OFFICIAL SEAL Notary Public
YVETTE STEES
Notary Public — State of AZ
MARICOPA COUNTY
My Comm. Expires June 30, 1989

My commission expires: _____

73391

EXHIBIT "A"

<u>MINING CLAIM</u>	<u>DOCKET</u>	<u>PAGE</u>	<u>AMC#</u>	<u>DATE OF LOCATION</u>
Prospect 1	689	184	73391	2/13/71
Prospect 2	689	185	73392	2/13/71
Prospect 3	689	186	73393	2/13/71
Prospect 4	689	187	73394	2/13/71
Prospect 5	689	188	73395	2/13/71
Prospect 6	689	189	73396	2/13/71
Prospect 7	689	190	73397	2/13/71
Prospect 8	689	191	73398	2/13/71
Prospect 9	699	360	73399	4/22/71

RECEIVED
B.L.M. AZ STATE OFFICE
DEC 10 1986
7:45 A.M.
PHOENIX, ARIZONA

EXHIBIT "A"

<u>NAME OF CLAIM</u>	<u>BLM SER. NO.</u>	<u>CLAIMS Docket</u>	<u>RECORDED Page</u>	<u>CLAIMS IN GROUP</u>
Alpha #1	21945✓	523	351	53
Alpha #2	21946✓	523	352	
Alpha #3	21947✓	523	353	
Alpha #4	21948✓	523	354	
Alpha #5	21949✓	523	355	
Alpha #6	21950✓	523	356	
Alpha #7	21951✓	523	357	
Alpha #8	21952✓	523	358	
Alpha #9	21953✓	523	359	
Alpha #10	21954✓	523	360	
Alpha #11	21955✓	523	361	
Alpha #12	21956✓	523	362	
Alpha #13	21957✓	523	363	
Alpha #14	21958✓	523	364	
Alpha #15	21959✓	523	365	
Alpha #16	21960✓	523	366	
Alpha #17	21961✓	523	367	
Alpha #18	21962✓	523	400	
Alpha #19	21963✓	523	368	
Alpha #20	21964✓	523	369	
Alpha #21	21965✓	523	370	
Alpha #22	21966✓	523	371	
Alpha #23	21967✓	523	372	
Alpha #24	21968✓	523	373	
Alpha #25	21969✓	523	374	
Alpha #26	21970✓	523	375	
Alpha #27	21971✓	523	376	
Alpha #28	21972✓	523	377	
Alpha #29	21973✓	523	378	
Alpha #30	21974✓	523	379	
Alpha #31	21975✓	523	381	
Alpha #32	21976✓	523	382	
Alpha #33	21977✓	523	383	
Alpha #34	21978✓	523	384	
Alpha #35	21979✓	523	385	
Alpha #36	21980✓	523	386	
Alpha #37	21981✓	523	387	
Alpha #38	21982✓	523	388	
Alpha #39	21983✓	523	389	
Alpha #40	21984✓	523	390	
Alpha #41	21985✓	523	391	
Alpha #42	21986✓	523	392	
Alpha #43	21987✓	523	393	
Alpha #44	21988✓	523	394	
Alpha #45	21989✓	523	395	
Alpha #46	21990✓	523	396	
Alpha #49	21991✓	523	397	
Alpha #50	21992✓	523	398	
Alpha #51	21993✓	523	399	
Alpha #52	21994✓	523	380	
Alpha #53	21995✓	780	197	
Alpha #54	21996✓	780	198	
Alpha #55	21997✓	780	199	

RECEIVED
B.L.M. AZ STATE OFFICE

DEC 10 1986

7:45 A.M.
PHOENIX, ARIZONA

EXHIBIT "A"

<u>MINING CLAIM</u>	<u>DOCKET</u>	<u>PAGE</u>	<u>AMC #</u>	<u>DATE OF LOCATION</u>
Tallship 1	1125	455	73421	10/19/76
Tallship 2	1125	457	73422	10/19/76
Tallship 3	1125	459	73423	10/19/76
Tallship 4	1125	461	73424	10/19/76
Tallship 5	1125	463	73425	10/19/76
Tallship 6	1125	465	73426	10/19/76
Tallship 7	1125	467	73427	10/19/76
Tallship 8	1125	469	73428	10/19/76
Tallship 9	1125	471	73429	10/19/76
Tallship 10	1125	473	73430	10/19/76
Tallship 11	1125	475	73431	10/19/76
Tallship 5 - A	1125	431	73409	10/18/76
Tallship 7 - A	1125	433	73410	10/18/76
Tallship 8 - A	1125	435	73411	10/18/76
Tallship 9 - A	1125	437	73412	10/18/76
Tallship 10 - A	1125	439	73413	10/18/76
Tallship B - 1	1125	393	73400	10/16/76
Tallship B - 2	1125	395	73401	10/16/76
Tallship B - 3	1125	397	73402	10/16/76
Tallship B - 4	1125	399	73403	10/16/76
Tallship B - 5	1125	401	73404	10/16/76
Tallship B - 6	1125	403	73405	10/16/76
Tallship B - 7	1125	405	73406	10/16/76
Tallship B - 8	1125	407	73407	10/16/76
Tallship B - 9	1125	409	73408	10/16/76
Tallship C - 1	1125	441	73414	10/18/76
Tallship C - 2	1125	443	73415	10/18/76
Tallship C - 3	1125	445	73416	10/18/76
Tallship C - 4	1125	447	73417	10/18/76
Tallship C - 5	1125	449	73418	10/18/76
Tallship C - 6	1125	451	73419	10/18/76
Tallship C - 7	1125	453	73420	10/18/76

RECEIVED
 B.L.M. AZ STATE OFFICE
 DEC 10 1986
 7:45 A.M.
 PHOENIX, ARIZONA

21945
73391 SC

RECEIVED
B.L.M. AZ STATE OFFICE

OCT 21 1985

7:45 A.M.
PHOENIX, ARIZONA

AFFIDAVIT OF ANNUAL LABOR - ARIZONA

STATE OF ARIZONA)
)
COUNTY OF COCHISE)

James Sullivan being duly sworn, depose and says:


That he is a citizen of the United States and more than twenty-one years of age, residing in Scottsdale, Arizona and is personally acquainted with the contiguous group of mining claims known by the claim names listed on the schedules marked Exhibit A, attached hereto and made a part of this Affidavit of Annual Labor, said listed claims being situated in the Johnson Camp (Dragoon) Mining District, Cochise County, Arizona, and the location notices for the same being recorded in the Office of the County Recorder of said county, Arizona, in the books and at the pages of the Records of Mines shown on said Exhibits A along with the BLM AMC Number.

Form sent to OSC


That between the 1st day of September, A.D. 1984, and the 31st day of August, A.D. 1985, at least \$9,400.00 worth of work and improvements were done and performed upon or for the benefit of said claims, not including the location work of said claims. Said improvements were made by or caused to be made by James Sullivan and all of the work was performed at the request of James Sullivan, the owner thereof, and all of the work was done under a common plan of development for all of the claims for the purpose of complying with the law of the United States pertaining to assessment or annual work for the year ending September 1st 1985. J. Sullivan & Company, Inc., Scottsdale, Arizona; M. F. Dibble, Registered Geologist; William Riggs, Geologist; James Sullivan; Gary Berryhill; Barry Sherman; and Longyear Drilling Company were the men and companies employed by said owner who labored on said claims and did said work and improvements. The work and improvements were conducted for the purposes of developing the mining ground embraced in the location notices. The work was performed diligently, in good faith, and reasonably calculated to lead to the development of the mining property. The work consisted of road repair, drill site planning, probing of existing drill holes and re-entry, drilling, hydrology investigation, rechecking of core, horizontal cross-sectioning, and further in-situ investigation.

The notices of location of said claims are posted in the sections, townships and ranges shown on the exhibit attached hereto.

FURTHER affiants saith naught.


James Sullivan

Subscribed and sworn to before me this 2nd day of October 1985.


Notary Public

My commission expires: My Commission Expires Feb. 3, 1986

EXHIBIT "A"

<u>MINING CLAIM</u>	<u>DOCKET</u>	<u>PAGE</u>	<u>AMC #</u>	<u>DATE OF LOCATION</u>
Tallship 1	1125	455	73421 ✓	10/19/76
Tallship 2	1125	457	73422 ✓	10/19/76
Tallship 3	1125	459	73423 ✓	10/19/76
Tallship 4	1125	461	73424 ✓	10/19/76
Tallship 5	1125	463	73425 ✓	10/19/76
Tallship 6	1125	465	73426 ✓	10/19/76
Tallship 7	1125	467	73427 ✓	10/19/76
Tallship 8	1125	469	73428 ✓	10/19/76
Tallship 9	1125	471	73429 ✓	10/19/76
Tallship 10	1125	473	73430 ✓	10/19/76
Tallship 11	1125	475	73431 ✓	10/19/76
Tallship 5 - A	1125	431	73409 ✓	10/18/76
Tallship 7 - A	1125	433	73410 ✓	10/18/76
Tallship 8 - A	1125	435	73411 ✓	10/18/76
Tallship 9 - A	1125	437	73412 ✓	10/18/76
Tallship 10 - A	1125	439	73413 ✓	10/18/76
Tallship B - 1	1125	393	73400 ✓	10/16/76
Tallship B - 2	1125	395	73401 ✓	10/16/76
Tallship B - 3	1125	397	73402 ✓	10/16/76
Tallship B - 4	1125	399	73403 ✓	10/16/76
Tallship B - 5	1125	401	73404 ✓	10/16/76
Tallship B - 6	1125	403	73405 ✓	10/16/76
Tallship B - 7	1125	405	73406 ✓	10/16/76
Tallship B - 8	1125	407	73407 ✓	10/16/76
Tallship B - 9	1125	409	73408 ✓	10/16/76
Tallship C - 1	1125	441	73414 ✓	10/18/76
Tallship C - 2	1125	443	73415 ✓	10/18/76
Tallship C - 3	1125	445	73416 ✓	10/18/76
Tallship C - 4	1125	447	73417 ✓	10/18/76
Tallship C - 5	1125	449	73418 ✓	10/18/76
Tallship C - 6	1125	451	73419 ✓	10/18/76
Tallship C - 7	1125	453	73420 ✓	10/18/76

7:45 A.M.
PHOENIX, ARIZONA

OCT 21 1985

RECEIVED
B.L.M. AZ STATE OFFICE

EXHIBIT "A"

<u>NAME OF CLAIM</u>	<u>BLM SER. NO.</u>	<u>CLAIMS Docket</u>	<u>RECORDED Page</u>	<u>CLAIMS IN GROUP</u>
Alpha #1	21945 ✓	523	351	53
Alpha #2	21946 ✓	523	352	
Alpha #3	21947 ✓	523	353	
Alpha #4	21948 ✓	523	354	
Alpha #5	21949 ✓	523	355	
Alpha #6	21950 ✓	523	356	
Alpha #7	21951 ✓	523	357	
Alpha #8	21952 ✓	523	358	
Alpha #9	21953 ✓	523	359	
Alpha #10	21954 ✓	523	360	
Alpha #11	21955 ✓	523	361	
Alpha #12	21956 ✓	523	362	
Alpha #13	21957 ✓	523	363	
Alpha #14	21958 ✓	523	364	
Alpha #15	21959 ✓	523	365	
Alpha #16	21960 ✓	523	366	
Alpha #17	21961 ✓	523	367	
Alpha #18	21962 ✓	523	400	
Alpha #19	21963 ✓	523	368	
Alpha #20	21964 ✓	523	369	
Alpha #21	21965 ✓	523	370	
Alpha #22	21966 ✓	523	371	
Alpha #23	21967 ✓	523	372	
Alpha #24	21968 ✓	523	373	
Alpha #25	21969 ✓	523	374	
Alpha #26	21970 ✓	523	375	
Alpha #27	21971 ✓	523	376	
Alpha #28	21972 ✓	523	377	
Alpha #29	21973 ✓	523	378	
Alpha #30	21974 ✓	523	379	
Alpha #31	21975 ✓	523	381	
Alpha #32	21976 ✓	523	382	
Alpha #33	21977 ✓	523	383	
Alpha #34	21978 ✓	523	384	
Alpha #35	21979 ✓	523	385	
Alpha #36	21980 ✓	523	386	
Alpha #37	21981 ✓	523	387	
Alpha #38	21982 ✓	523	388	
Alpha #39	21983 ✓	523	389	
Alpha #40	21984 ✓	523	390	
Alpha #41	21985 ✓	523	391	
Alpha #42	21986 ✓	523	392	
Alpha #43	21987 ✓	523	393	
Alpha #44	21988 ✓	523	394	
Alpha #45	21989 ✓	523	395	
Alpha #46	21990 ✓	523	396	
Alpha #49	21991 ✓	523	397	
Alpha #50	21992 ✓	523	398	
Alpha #51	21993 ✓	523	399	
Alpha #52	21994 ✓	523	380	
Alpha #53	21995 ✓	780	197	
Alpha #54	21996 ✓	780	198	
Alpha #55	21997 ✓	780	199	

RECEIVED
B.L.M. AZ STATE OFFICE

OCT 21 1985

7:45 A.M.
PHOENIX, ARIZONA

RECEIVED
B.L.M. AZ STATE OFFICE

OCT 21 1985

7:45 A.M.
PHOENIX, ARIZONA

EXHIBIT "A"

<u>MINING CLAIM</u>	<u>DOCKET</u>	<u>PAGE</u>	<u>AMC#</u>	<u>DATE OF LOCATION</u>
Prospect 1	689	184	73391 ✓	2/13/71
Prospect 2	689	185	73392 ✓	2/13/71
Prospect 3	689	186	73393 ✓	2/13/71
Prospect 4	689	187	73394 ✓	2/13/71
Prospect 5	689	188	73395 ✓	2/13/71
Prospect 6	689	189	73396 ✓	2/13/71
Prospect 7	689	190	73397 ✓	2/13/71
Prospect 8	689	191	73398 ✓	2/13/71
Prospect 9	699	360	73399 ✓	4/22/71

3 1) CFI
945
RECEIVED
B.L.M. AZ STATE OFFICE

AFFIDAVIT OF ANNUAL LABOR - ARIZONA *neg*

OCT 31 1984

STATE OF ARIZONA)
)
COUNTY OF COCHISE)

7:45 A.M.
PHOENIX, ARIZONA


James Sullivan being duly sworn, depose and says:

That he is a citizen of the United States and more than twenty-one years of age, residing in Scottsdale, Arizona and is personally acquainted with the contiguous group of mining claims known by the claim names listed on the schedule marked Exhibit A. The listed claims being situated in the Johnson Camp Mining District, Cochise County, Arizona, and the location notices for the same being recorded in the Office of the County Recorder of said county, Arizona, in the books and at the pages of the Records of Mines shown on said Exhibit A along with the BLM AMC Number.


That between the 1st day of September, A.D. 1983, and the 31st day of August, A.D. 1984, at least \$5,500.00 worth of work and improvements were done and performed upon or for the benefit of said claims, not including the location work of said claims. Said improvements were made by or caused to be made by Kypros Mines Incorporated (KMI) and all of the work was performed at the request of Eugene Daum, President of KMI, the optionee thereof, and all of the work was done under a common plan of development for all of the claims for the purpose of complying with the law of the United States pertaining to assessment or annual work for the year ending September 1st 1984. The work was performed under the direction of J. Sullivan & Company, Inc., Scottsdale, Arizona, consultants to KMI, Eugene Daum, Engineer; William Riggs, Geologist; M.F. Dibble, Registered Geologist; James Sullivan; Gary Berryhill; Dean French; were the men and companies employed by said optionees who labored on said claims and did said work and improvements. The work and improvements were conducted for the purposes of developing the mining ground embraced in the location notices. The work was performed diligently, in good faith, and reasonably calculated to lead to the development of the mining property. The work consisted of road repair, drill site planning, surveying as to drill site locations, probing of existing drill holes for re-entry, preliminary hydrology investigation, rechecking of core for oxide/sulfide ratios, additional horizontal cross-sectioning interpretation of adjacent property, and preliminary in-situ investigation.

The notices of location of said claims are posted in the sections, townships and ranges shown on the exhibit attached hereto.

FURTHER affiants saith naught.


James Sullivan

Subscribed and sworn to before me this 30 day of October 1984.


Notary Public

My commission expires: 10-31-87

OFFICIAL SEAL
LORIE E. DOWELL
Notary Public - State of Arizona
MARICOPA COUNTY
My Comm. Expires Oct. 31, 1987

AFFIDAVIT TO SUPPORT ANNUAL LABOR - ARIZONA

State of Texas , county of Harris , I, Bill Riggs being duly sworn, dispose and says that he is a citizen of the U.S.A. and is more than 21 years of age.

That \$ 3150.00 worth of work and improvements were performed by me under a common plan of development for all the mining claims listed on "Exhibit A" attached hereto and hereby made part of the affidavit of annual labor for the purpose of complying with the laws of the United States pertaining to assessment or annual work. The works and improvements made by me were conducted between the 1st day of Sept. 1983 and 15th day of August 1984 at the request of E. T. Daum and James Sullivan whose mailing address is P.O. Box 3030, Scottsdale, Arizona 85257, for the benefit of the owners of the mining claims listed on "Exhibit A".

William F. Riggs

Subscribed and sworn to before me this 15TH day of AUGUST 1984
William R. Zweifel, my commission expires _____
Notary Public

WILLIAM R. ZWEIFEL
Notary Public, State of Texas
My Commission Expires August 18, 1987

RECEIVED
B.L.M. AZ STATE OFFICE
OCT 31 1984
7:45 A.M.
PHOENIX, ARIZONA

AFFIDAVIT TO SUPPORT ANNUAL LABOR - ARIZONA

State of Okla. , county of Tulsa , I, M. F. Dibble being duly sworn, dispose and says that he is a citizen of the U.S.A. and is more than 21 years of age.

That \$ 2,650 worth of work and improvements were performed by me under a common plan of development for all the mining claims listed on "Exhibit A" attached hereto and hereby made part of the affidavit of annual labor for the purpose of complying with the laws of the United States pertaining to assessment or annual work. The works and improvements made by me were conducted between the 1st day of Sept. 1983 and 13th day of August 1984 at the request of E. T. Daum and James Sullivan whose mailing address is P.O. Box 3030, Scottsdale, Arizona 85257, for the benefit of the owners of the mining claims listed on "Exhibit A".

M. F. Dibble

Sucribed and sworn to before me this 13 day of August 1984
Peggy Kelly Wilson, my commission expires 7-24-86.
Notary Public

RECEIVED
B.L.M. AZ STATE OFFICE
OCT 3 1 1984
7:45 A.M.
PHOENIX, ARIZONA

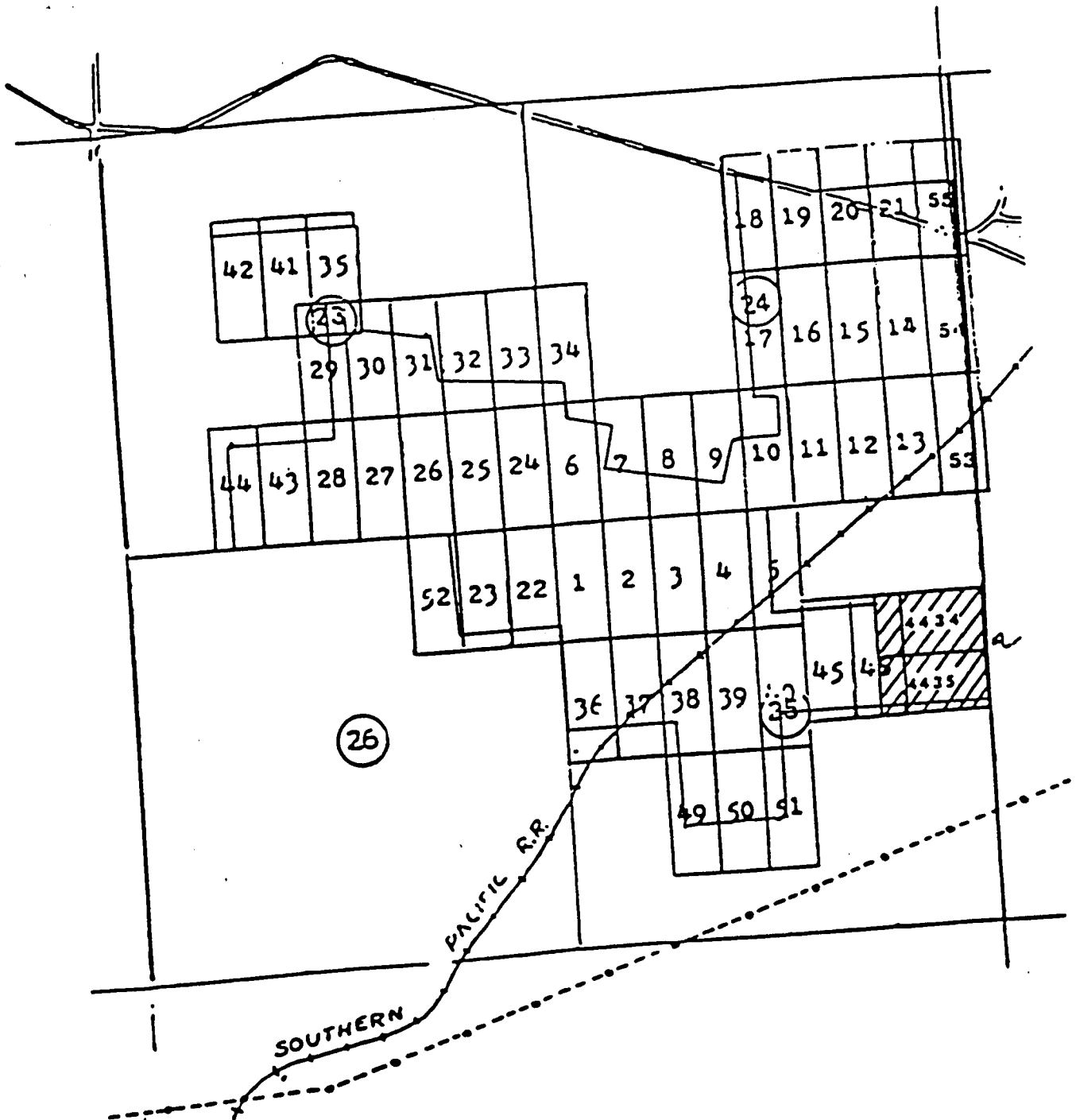
EXHIBIT A

<u>NAME OF CLAIM</u>	<u>BLM SER. NO.</u>	<u>CLAIMS Docket</u>	<u>RECORDED Page</u>	<u>CLAIMS IN GROUP</u>
Alpha #1	21945	523	351	53
Alpha #2	21946	523	352	
Alpha #3	21947	523	353	
Alpha #4	21948	523	354	
Alpha #5	21949	523	355	
Alpha #6	21950	523	356	
Alpha #7	21951	523	357	
Alpha #8	21952	523	358	
Alpha #9	21953	523	359	
Alpha #10	21954	523	360	
Alpha #11	21955	523	361	
Alpha #12	21956	523	362	
Alpha #13	21957	523	363	
Alpha #14	21958	523	364	
Alpha #15	21959	523	365	
Alpha #16	21960	523	366	
Alpha #17	21961	523	367	
Alpha #18	21962	523	400	
Alpha #19	21963	523	368	
Alpha #20	21964	523	369	
Alpha #21	21965	523	370	
Alpha #22	21966	523	371	
Alpha #23	21967	523	372	
Alpha #24	21968	523	373	
Alpha #25	21969	523	374	
Alpha #26	21970	523	375	
Alpha #27	21971	523	376	
Alpha #28	21972	523	377	
Alpha #29	21973	523	378	
Alpha #30	21974	523	379	
Alpha #31	21975	523	381	
Alpha #32	21976	523	382	
Alpha #33	21977	523	383	
Alpha #34	21978	523	384	
Alpha #35	21979	523	385	
Alpha #36	21980	523	386	
Alpha #37	21981	523	387	
Alpha #38	21982	523	388	
Alpha #39	21983	523	389	
Alpha #40	21984	523	390	
Alpha #41	21985	523	391	
Alpha #42	21986	523	392	
Alpha #43	21987	523	393	
Alpha #44	21988	523	394	
Alpha #45	21989	523	395	
Alpha #46	21990	523	396	
Alpha #49	21991	523	397	
Alpha #50	21992	523	398	
Alpha #51	21993	523	399	
Alpha #52	21994	523	380	
Alpha #53	21995	780	197	
Alpha #54	21996	780	198	
Alpha #55	21997	780	199	

RECEIVED
B.L.M. AZ STATE OFFICE

OCT 3 1 1984

7:45 A.M.
PHOENIX, ARIZONA



ALPHA LODGE CLAIMS

Cochise County, Arizona
 Sections 23, 24, 25 & 26
 T16S, R22E

Scale: 1" = 2000'

RECEIVED
 B.L.M. AZ STATE OFFICE

OCT 3 1 1984

7:45 A.M.
 PHOENIX, ARIZONA

21945

AFFIDAVIT OF ANNUAL LABOR - ARIZONA

STATE OF ARIZONA)
) SS.
COUNTY OF COCHISE)

Theodore Eyde, being duly sworn, deposes and says:

That he are citizens of the United States and more than eighteen years of age, residing in Tucson, Arizona, whose mailing address is GSA Resources, Inc., Box 1127, Cortaro, Arizona 85230. Mr. Eyde is personally acquainted with the contiguous group of mining claims known by the claim names listed on the schedule marked Exhibit A, attached hereto and hereby made a part of this affidavit of annual labor, said listed claims being situated in the Johnson Camp Mining District, Cochise County, Arizona, and the location notice for the "Alpha" Nos. 1 through 46 and "Alpha" Nos. 49 through 55 claims being recorded in the Office of the County Recorder of said county, Arizona, in the books and at the pages of the Records of Mines shown on said Exhibit A along with the BLM AMC Numbers, which are numbers 21945 through 21997.

That between the 1st day of September, A.D. 1982, and the 31st day of August, A.D. 1983, at least \$5,300.00 worth of work and improvements were done and performed upon or for the benefit of said claims, not including the location work of said claims. Said improvements were made by or caused to be made by GSA Resources, Inc., under the direction of Theodore Eyde, Registered Geologist, and that such work was performed at the request of Kypros Mines, Inc., for the benefit of CF&I Steel Corporation, the owners thereof, and all of the work was done under a common plan of development for all of the claims for the purpose of complying with the law of the United States pertaining to assessment or annual work for the year ending September 1st 1983. GSA Resources, Inc., Theodore Eyde, registered geologist, and Daniel Eyde; J. Sullivan & Company, Inc.; James Sullivan and others were the men and companies who labored on said claims and did said work and improvements. The work and improvements as follows to wit:

Geological Survey by GSA Resources, Inc., all pursuant to
(30 USC, Sections 28-1 and 28-2)

See attachments.

FURTHER Affiant saith naught.

GSA RESOURCES, INC.

BY Theodore H. Eyde
Theodore Eyde

RECEIVED
B.E.M. AZ STATE OFFICE

DEC 7 - 1983

07.45 A.M.
PHOENIX, ARIZONA

Subscribed and sworn to before me this 26th day of August

_____ 1983.

Alicia E. Phillips
Notary Public

My Commission Expires Jan. 22, 1986

My commission expires: _____.

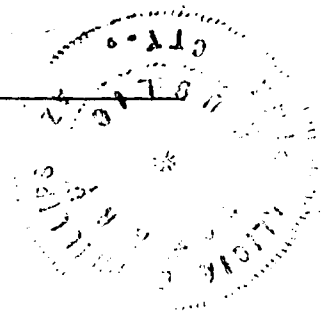
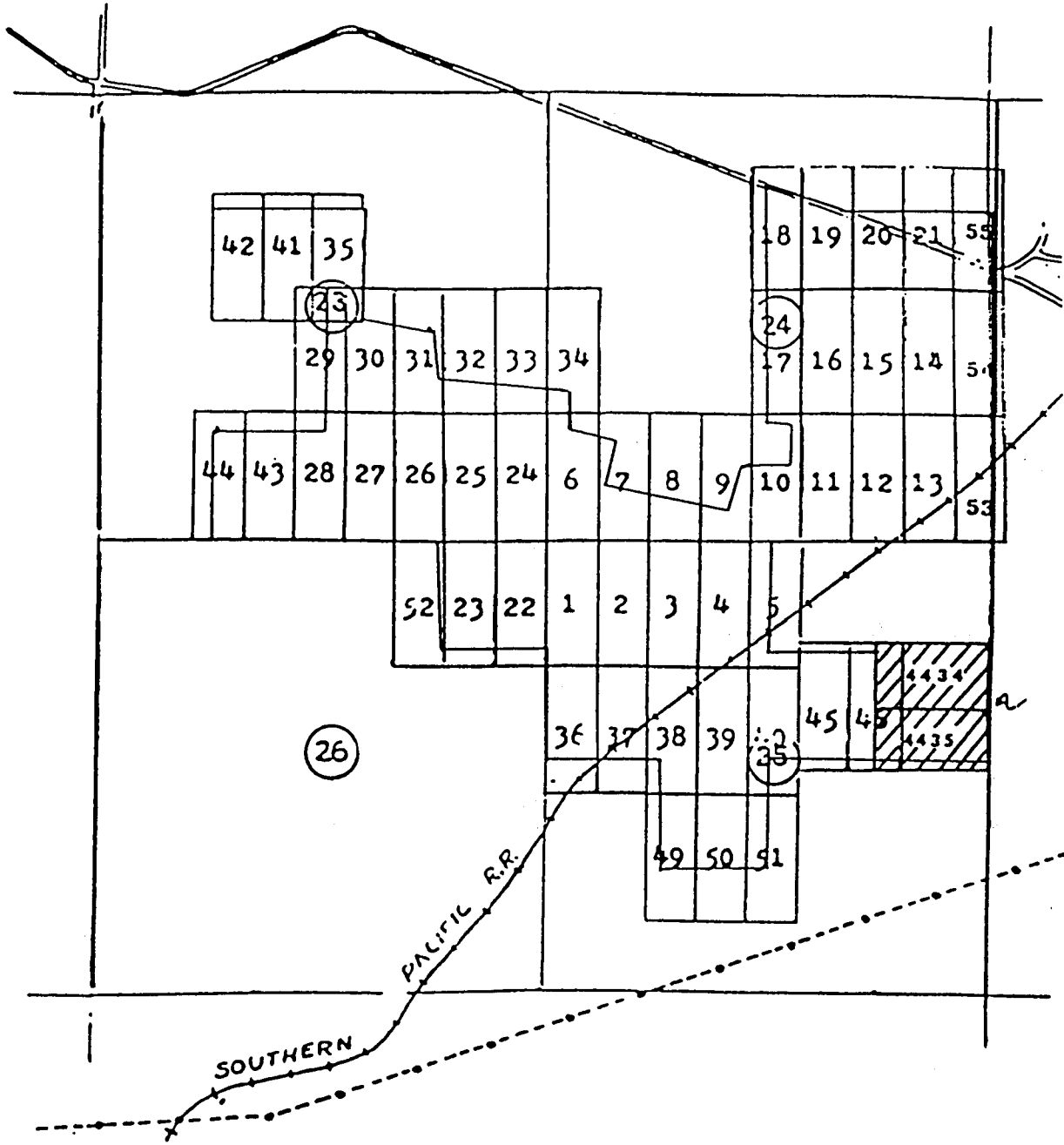


EXHIBIT A

<u>NAME OF CLAIM</u>	<u>BLM SER. NO.</u>	<u>CLAIMS Docket</u>	<u>RECORDED Page</u>	<u>CLAIMS IN GROUP</u>
Alpha #1	21945	523	351	53
Alpha #2	21946	523	352	
Alpha #3	21947	523	353	
Alpha #4	21948	523	354	
Alpha #5	21949	523	355	
Alpha #6	21950	523	356	
Alpha #7	21951	523	357	
Alpha #8	21952	523	358	
Alpha #9	21953	523	359	
Alpha #10	21954	523	360	
Alpha #11	21955	523	361	
Alpha #12	21956	523	362	
Alpha #13	21957	523	363	
Alpha #14	21958	523	364	
Alpha #15	21959	523	365	
Alpha #16	21960	523	366	
Alpha #17	21961	523	367	
Alpha #18	21962	523	400	
Alpha #19	21963	523	368	
Alpha #20	21964	523	369	
Alpha #21	21965	523	370	
Alpha #22	21966	523	371	
Alpha #23	21967	523	372	
Alpha #24	21968	523	373	
Alpha #25	21969	523	374	
Alpha #26	21970	523	375	
Alpha #27	21971	523	376	
Alpha #28	21972	523	377	
Alpha #29	21973	523	378	
Alpha #30	21974	523	379	
Alpha #31	21975	523	381	
Alpha #32	21976	523	382	
Alpha #33	21977	523	383	
Alpha #34	21978	523	384	
Alpha #35	21979	523	385	
Alpha #36	21980	523	386	
Alpha #37	21981	523	387	
Alpha #38	21982	523	388	
Alpha #39	21983	523	389	
Alpha #40	21984	523	390	
Alpha #41	21985	523	391	
Alpha #42	21986	523	392	
Alpha #43	21987	523	393	
Alpha #44	21988	523	394	
Alpha #45	21989	523	395	
Alpha #46	21990	523	396	
Alpha #49	21991	523	397	
Alpha #50	21992	523	398	
Alpha #51	21993	523	399	
Alpha #52	21994	523	380	
Alpha #53	21995	780	197	
Alpha #54	21996	780	198	
Alpha #55	21997	780	199	

RECEIVED
B.L.M. AZ STATE OFFICE
DEC 7 - 1983
07.45 A.M.
PHOENIX, ARIZONA



ALPHA LODE CLAIMS

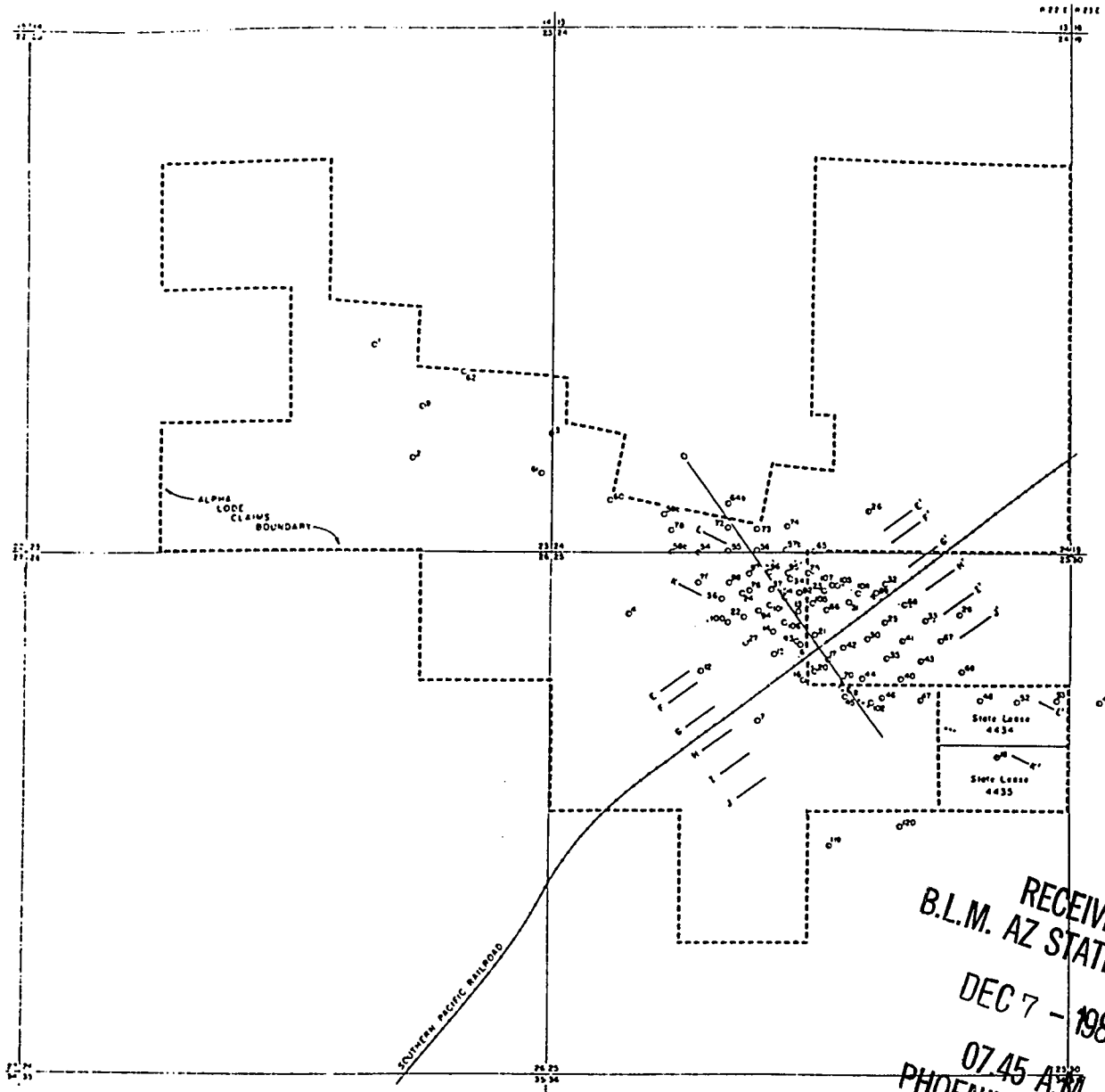
Cochise County, Arizona
 Sections 23, 24, 25 & 26
 T16S, R22E

Scale: 1" = 2000'

RECEIVED
 B.L.M. AZ STATE OFFICE

DEC 7 - 1983

07.45 A.M.
 PHOENIX, ARIZONA



— T 16 S, R 22 E, SECTIONS 23, 24, 25, 26 —

RECEIVED
 B.L.M. AZ STATE OFFICE
 DEC 7 - 1983
 07:45 A.M.
 PHOENIX, ARIZONA

<p>LEGEND</p> <p>\circ - C Drill Hole and Number</p> <p>----- Alpha Lobe Claims Boundary</p> <p>— C — Cross Section</p>	<p>SCALE IN FEET</p>	<p>COMPILED BY DANIEL EYDE APPROVED BY TED M EYDE Drafting and Date August 1983</p> <table border="1"> <thead> <tr> <th>No.</th> <th>Date</th> <th>By</th> <th>Revisions</th> </tr> </thead> <tbody> <tr><td> </td><td> </td><td> </td><td> </td></tr> <tr><td> </td><td> </td><td> </td><td> </td></tr> <tr><td> </td><td> </td><td> </td><td> </td></tr> <tr><td> </td><td> </td><td> </td><td> </td></tr> <tr><td> </td><td> </td><td> </td><td> </td></tr> <tr><td> </td><td> </td><td> </td><td> </td></tr> <tr><td> </td><td> </td><td> </td><td> </td></tr> <tr><td> </td><td> </td><td> </td><td> </td></tr> <tr><td> </td><td> </td><td> </td><td> </td></tr> <tr><td> </td><td> </td><td> </td><td> </td></tr> </tbody> </table>	No.	Date	By	Revisions																																									<p>GSA RESOURCES, INC. PG 607 1187 COCHISE ARIZONA 85730</p> <p>DRILL HOLE & CROSS SECTION LOCATION MAP OF THE DRAGON PROJECT COCHISE COUNTY, ARIZONA</p>
No.	Date	By	Revisions																																												

PREPARED FOR

KYPROS MINES INCORPORATED

P.O. Box 371, Winter Haven, FL 33882-0371



Resources, Inc.

P.O. Box 1127 • Cortaro, Arizona 85230 • (602) 297-4330

Ted H. Eyde
Dan Eyde

August 19, 1983

Mr. James Sullivan
President
J. Sullivan Company
Box 3241
Scottsdale, Arizona 85257

Dear Mr. Sullivan:

The drilling program at the Dragoon copper deposit revealed that the Precambrian and Paleozoic sediments are intruded and metamorphosed by the Texas Canyon quartz monzonite, a late, Tertiary age stock. The Precambrian section includes schists, quartzites and diabase. The Paleozoics are predominantly limestone, dolomite, and shales which are metamorphosed to marbles, tactites, and hornfels.

The copper mineralization consists of oxide minerals. It occurs in a complexly faulted area composed of the Abrigo, Bolsa, Horquilla and Earp formations. The deposit is localized by three different thrust plates which are displaced by still later steeply dipping faults.

RECEIVED
B.L.M. AZ STATE OFFICE


DEC 7 - 1983

07.45 A.M.
PHOENIX, ARIZONA

Very truly yours,

Theodore H. Eyde
Theodore H. Eyde

THE/mce



1125-3-70 21972
120393-41
121972-41
122152
122734
RECEIVED
ARIZONA STATE OFFICE
OCT 2 1982
7:45 A.M.
PHOENIX, ARIZONA

Affidavit of Labor Performed and Improvements Made

STATE OF ARIZONA, }
County of Mohave } ss.

George B. McDevitt

being duly sworn, deposes and says that he is a citizen of the United States and more than twenty-one years of age, and resides at 712 E. Beale St. in Kingman, Mohave County, State of Arizona, and is personally acquainted with the mining claim s known as

R. F. J. #1 A.M.C. 112563 Book 663 Page 89-104
AMC 112564 R.F.J. #2 Book 663 Page 89-104
" 112565 R.F.J. #3 Book 663 Page 89-104
" 112566 R.F.J. #4 Book 663 Page 89-104
" 112567 R.F.J. #5 Book 663 Page 89-104
" 112568 R.F.J. #6 Book 663 Page 89-104
" 112569 R.F.J. #7 Book 663 Page 89-104
" 112570 R.F.J. #8 Book 663 Page 89-104

County, State of Arizona, and is personally acquainted with the mining claim s known as

- R. F. J. #1 A.M.C. 112563 Book 663 Page 89-104
- AMC 112564 R.F.J. #2 Book 663 Page 89-104
- " 112565 R.F.J. #3 Book 663 Page 89-104
- " 112566 R.F.J. #4 Book 663 Page 89-104
- " 112567 R.F.J. #5 Book 663 Page 89-104
- " 112568 R.F.J. #6 Book 663 Page 89-104
- " 112569 R.F.J. #7 Book 663 Page 89-104
- " 112570 R.F.J. #8 Book 663 Page 89-104

mining claim s, situate in Wallapai Mining District, County of Mohave, State of Arizona; that between the 1st day of January A. D. 1982

and the 1st day of August A. D. 1982, at least \$100.00 per claim dollars worth of work and improvements were done and performed upon said claim, not including the location work of said claim.

Such work and improvements were made by and at the expense of G. MIN-IXL INC.

owner s of said claim for the purpose of complying with the laws of the United States pertaining to assessment of annual work and Bob Stinson, R. F. J. Newsom, George B. McDevitt and Nic Glotkowsky.

were the men employed by said owner s and who labored upon said claim, did said work and improvements, the same being as follows, to-wit: Road construction, both on claims & access
Re-monumentation
Building fences around open cuts and shafts.

Subscribed and sworn to before me this 10th day of August, A. D. 1982

(My commission expires My Commission Expires Dec. 27, 1984)
Kellen C. Ambler Notary Public

Filed and recorded at _____, A. Fee # 82-43096 INDEX P of L **PROOFED** MICROFILMED _____ ma.

Proof of Labor, pages _____ By _____ recorder

Recorded in Official Records of Mohave County, Arizona
AUG 10 1982 -1 30 PM
Joan McCall, Recorder



Will Pickup

\$ 5.00 1 of 1

Affidavit of Labor Performed and Improvements Made

RECEIVED
B. I. M. #7 STATE OFFICE

OCT 2 1982

07:45 A.M.

STATE OF ARIZONA, }
County of Mohave } ss.

George B. McDevitt

being duly sworn, deposes and says that he is a citizen of the United States and more than twenty-one years of age, and resides at 712 E. Beale St. in Kingman, Mohave County, State of Arizona, and is personally acquainted with the mining claim known as

R. F. J. #9 AMC 120393 Book 680 Page 691
AMC 120394 R. F. J. #10 Book 680 Page 614
" 121973 R. F. J. #11 Book 684 Page 143-146
" 121974 R. F. J. #12 Book 684 Page 217-218
" 121972 R. F. J. #13 Book 684 Page 219-220
" 122152 R. F. J. #14 Book 688 Page 460-461
" 122738 R. F. J. #15 Book 683 Page 748-749

_____ Book _____ Page _____
_____ Book _____ Page _____

mining claim 5, situate in Wallapi Mining District, County of Mohave, State of Arizona; that between the 1st day of January A. D. 1982, and the 1st day of August A. D. 1982, at least

\$100.00 per claim dollars worth of work and improvements were done and performed upon said claim, not including the location work of said claim.

Such work and improvements were made by and at the expense of _____

GAMIN-LXL INC.

owner 5 of said claim for the purpose of complying with the laws of the United States pertaining to assessment of annual work and Bob Stinson, R. F. J. Newsom, George B. McDevitt and Nic Giotkowski.

were the men employed by said owner 5 and who labored upon said claim, did said work and improvements, the same being as follows, to-wit: Road construction, both on claims & access, Re-monumentation, Building fences around open cuts and shafts.

Subscribed and sworn to before me this 10th day of August, A. D. 1982

(My commission expires My Commission Expires Dec 27, 1984) William J. [Signature] Notary Public

Filed and recorded _____

Proof of Labor, page _____

By _____

INDEX P of L
Fee # 82-43097

Recorded in Official Records
of Mohave County, Arizona
AUG 10 1982 -1 30 PM
Joan McCall, Recorder

MICROFILMED
PROOFED

Arizona.

ty Recorder

\$ 5.00

1 of 1



Will Pickup

BOOK 863 PAGE 645



CF&I STEEL CORPORATION

A subsidiary of Crane Co.

P.O. Box 316

Pueblo, Colorado 81002

21945-21997

June 15, 1982

U. S. Bureau of Land Management
2400 Valley Bank Center
Phoenix, Arizona 85073

Gentlemen:

Enclosed please find the Affidavit of Labor and
Improvements for the Alpha Lode Claims, BLM Serial No. 21945-
21997 located in Cochise County, Arizona, Township 16 South,
Range 22 East, G and S.R.M.

updated

This work covers the assessment year ending August 31,
1982.

Very truly yours,

James R. Brooks
James R. Brooks
District Geologist

JRB/as
OpbPJO
Enclosure

RECEIVED
B.L.M. AZ STATE OFFICE

JUN 18 1982

07:45 A.M.
PHOENIX, ARIZONA

NAME OF CLAIM	BLM SER.NO.	CLAIMS Docket	RECORDED Page	NO. OF CLAIMS IN GROUP	AMOUNT EXPENDED FOR LABOR, MACHINERY AND MATERIAL OF EACH GROUP OF CLAIMS
Alpha #36	21980	523	386		
Alpha #37	21981	523	387		
Alpha #38	21982	523	388		
Alpha #39	21983	523	389		
Alpha #40	21984	523	390		
Alpha #41	21985	523	391		
Alpha #42	21986	523	392		
Alpha #43	21987	523	393		
Alpha #44	21988	523	394		
Alpha #45	21989	523	395		
Alpha #46	21990	523	396		
Alpha #49	21991	523	397		
Alpha #50	21992	523	398		
Alpha #51	21993	523	399		
Alpha #52	21994	523	380		
Alpha #53	21995	780	197		
Alpha #54	21996	780	198		
Alpha #55	21997	780	199		

RECEIVED
 B.L.M. AZ STATE OFFICE
 JUN 18 1992
 07:45 A.M.
 PHOENIX, ARIZONA

The above claims form one contiguous group. Assessment work consisted of a diamond drill hole located on the Alpha No. 37 claim, drilled from 433 feet to 523 feet.

Where the above shows such work or improvements to have been performed upon a group of claims, said work or improvements was performed on one or more of such claims for the use and benefit of the entire group, and all claims in such group were contiguous to each other, and such work was not necessarily equally performed on each claim.


Said mining claims are situated in the Dragoon Mining District, County of Cochise, State of Arizona, and the claims are recorded in the docket and pages set forth above in the records of said Cochise County. Such expenditures were made by Longyear Company for and at the expense of CF&I Steel Corporation, owner of said claims, for the year ending August 31, 1982, and were made for the purpose of holding said claims. Said work commenced on February 27, 1982, and was completed on March 3, 1982.

James R. Brooks
 James R. Brooks
 District Geologist


Subscribed and sworn to before me this 29th day of April, 1982.

My commission expires April 13, 1986.

Robert C. McClellan
 Notary Public



OpbPIF



I HEREBY CERTIFY THAT THE WITHIN INSTRUMENT WAS FILED AND RECORDED AT REQUEST OF: CF&I Steel Corp.
 FEE \$ 3.00 Box 316 Pueblo, Colo. (81002)
 DRAFT _____
 DATE MAY 13 1982 - 10 30 AM
 DOCKET 1590 PAGE 281 NO. 9027
282



CF&I STEEL CORPORATION

A subsidiary of Crane Co.

P.O. Box 316

Pueblo, Colorado 81002

V21945-21997

ARIZONA STATE OFFICE
BU. LAND MANAGEMENT

May 21, 1981

MAY 26 1981

7:45 A.M.
PHOENIX, ARIZONA

Updated 9-10-81 JG

U. S. Bureau of Land Management
2400 Valley Bank Center
Phoenix, Arizona 85073

Gentlemen:

Enclosed please find the Affidavit of Labor and Improvements for the Alpha Lode Claims, BLM Serial No. 21945-21997 located in Cochise County, Arizona, Township 16 South, Range 22 East, G and S.R.M.

This work covers the assessment year ending August 31, 1981.

Very truly yours,

James R. Brooks
District Geologist

JRB:as
Enclosure

ack
6/4/81
OD

MAY 26 1981

7:45 A.M.
PHOENIX, ARIZONA

AFFIDAVIT OF VALUE OF LABOR AND IMPROVEMENTS

IN RE: Mining Claims in Cochise County, State of Arizona, Listed and Described Below:

STATE OF COLORADO }
 } SS
COUNTY OF PUEBLO }

Before me, the subscriber, personally appeared James R. Brooks District Geologist for CF&I Steel Corporation, who, being duly sworn, saith that at least \$100 worth of work or improvements were performed or made upon each of the following named mining claims, the location certificates of which claims are recorded in the records of Cochise County, State of Arizona, docket and page numbers as follows, together with the number of claims and the amount expended:

NAME OF CLAIM	BLM SER. NO.	CLAIMS Docket	RECORDED Page	NO. OF CLAIMS IN GROUP	AMOUNT EXPENDED FOR LABOR, MACHINERY, AND MATERIAL ON EACH GROUP OF CLAIMS
Alpha #1	21945	523	351	53	\$5,398.81
Alpha #2	21946	523	352		
Alpha #3	21947	523	353		
Alpha #4	21948	523	354		
Alpha #5	21949	523	355		
Alpha #6	21950	523	356		
Alpha #7	21951	523	357		
Alpha #8	21952	523	358		
Alpha #9	21953	523	359		
Alpha #10	21954	523	360		
Alpha #11	21955	523	361		
Alpha #12	21956	523	362		
Alpha #13	21957	523	363		
Alpha #14	21958	523	364		
Alpha #15	21959	523	365		
Alpha #16	21960	523	366		
Alpha #17	21961	523	367		
Alpha #18	21962	523	400		
Alpha #19	21963	523	368		
Alpha #20	21964	523	369		
Alpha #21	21965	523	370		
Alpha #22	21966	523	371		
Alpha #23	21967	523	372		
Alpha #24	21968	523	373		
Alpha #25	21969	523	374		
Alpha #26	21970	523	375		
Alpha #27	21971	523	376		
Alpha #28	21972	523	377		
Alpha #29	21973	523	378		
Alpha #30	21974	523	379		
Alpha #31	21975	523	381		
Alpha #32	21976	523	382		
Alpha #33	21977	523	383		
Alpha #34	21978	523	384		
Alpha #35	21979	523	385		

I HEREBY CERTIFY THAT THE WITHIN INSTRUMENT WAS FILED AND RECORDED AT REQUEST OF: *CF&I Steel Corp.*
Box 316 Pueblo, Colo.
 FEE \$3.00
 MAY 8 '81 - 9 20 AM (81002)
 DRAFT DATE
 1505 PAGE 433 DOCKET 434

STATE OF ARIZONA
COUNTY OF COCHISE

WITNESS MY HAND AND OFFICIAL SEAL
CHRISTINE RHODES, COUNTY RECORDER

DEPUTY

INDEXED
PHOTOSTAT.
COMPARED

FILED

COCHISE COUNTY RECORDER

Updated 7-10-81
 BJ

MAY 26 1981

7:45 A.M.
PHOENIX, ARIZONA

NAME OF CLAIM	BLM SER. NO.	CLAIMS Docket	RECORDED Page	NO. OF CLAIMS IN GROUP	AMOUNT EXPENDED FOR LABOR, MACHINERY, AND MATERIAL OF EACH GROUP OF CLAIMS
Alpha #36	21980	523	386		
Alpha #37	21981	523	387		
Alpha #38	21982	523	388		
Alpha #39	21983	523	389		
Alpha #40	21984	523	390		
Alpha #41	21985	523	391		
Alpha #42	21986	523	392		
Alpha #43	21987	523	393		
Alpha #44	21988	523	394		
Alpha #45	21989	523	395		
Alpha #46	21990	523	396		
Alpha #49	21991	523	397		
Alpha #50	21992	523	398		
Alpha #51	21993	523	399		
Alpha #52	21994	523	380		
Alpha #53	21995	780	197		
Alpha #54	21996	780	198		
Alpha #55	21997	780	199		

The above claims form one contiguous group. Assessment work consisted of a diamond drill hole located on the Alpha No. 37 claim, drilled from 361 feet to 433 feet.

Where the above shows such work or improvements to have been performed upon a group of claims, said work or improvements was performed on one or more of such claims for the use and benefit of the entire group, and all claims in such group were contiguous to each other, and such work was not necessarily equally performed on each claim.


Said mining claims are situated in the Dragoon Mining District, County of Cochise, State of Arizona, and the claims are recorded in the docket and pages set forth above in the records of said Cochise County. Such expenditures were made by Longyear Company for and at the expense of CF&I Steel Corporation, owner of said claims, for the year ending August 31, 1981, and were made for the purpose of holding said claims. Said work commenced on February 13, 1981, and was completed on February 17, 1981.

James R. Brooks

James R. Brooks
District Geologist

Subscribed and sworn to before me this 29th day of April, 1981.

My commission expires January 17, 1984.



John C. Oliver

Notary Public



CF&I STEEL CORPORATION

A subsidiary of Crane Co.

P.O. Box 316

Pueblo, Colorado 81002

21945-21997

RECEIVED
B.L.M. AZ STATE OFFICE

May 13, 1980

MAY 19 1980

U.S. Bureau of Land Management
2400 Valley Bank Center
Phoenix, Arizona 85073

7:45 A.M.
PHOENIX, ARIZONA

Gentlemen:

Enclosed please find the Affidavit of Labor and Improvements for the Alpha Lode Claims, BLM Serial No. 21945-21997 located in Cochise County, Arizona, Township 16 South, Range 22 East, G and S.R.M.

This work covers the assessment year ending August 31, 1980.

Yours very truly,

James R. Brooks
Geologist

Updated 4-10-81 mg

JRB/rcm
Enclosure

*ack
8-14-80
RH*

AFFIDAVIT OF VALUE OF LABOR AND IMPROVEMENTS

IN RE: Mining Claims in Cochise County, State of Arizona, Listed and Described Below:

**RECEIVED
B.L.M. AZ STATE OFFICE**

MAY 19 1980

**7:45 A.M.
PHOENIX, ARIZONA**

STATE OF COLORADO }
 } ss
COUNTY OF PUEBLO }

Before me, the subscriber, personally appeared J. G. Wark, Manager - Mines & Quarries, of CF&I Steel Corporation, who, being duly sworn, saith that at least \$100 worth of work or improvements were performed or made upon each of the following named mining claims, the location certificates of which claims are recorded in the records of Cochise County, State of Arizona, docket and page numbers as follows, together with the number of claims and the amount expended:

<u>NAME OF CLAIM</u>	<u>BLM SER. NO.</u>	<u>CLAIMS DOCKET</u>	<u>RECORDED Page</u>	<u>NO. OF CLAIMS IN GROUP</u>	<u>AMOUNT EXPENDED FOR LABOR, MACHINERY, AND MATERIAL ON EACH GROUP OF CLAIMS</u>
Alpha #1	21945	523	351	53	\$6,094.54
Alpha #2	21946	523	352		
Alpha #3	21947	523	353		
Alpha #4	21948	523	354		
Alpha #5	21949	523	355		
Alpha #6	21950	523	356		
Alpha #7	21951	523	357		
Alpha #8	21952	523	358		
Alpha #9	21953	523	359		
Alpha #10	21954	523	360		
Alpha #11	21955	523	361		
Alpha #12	21956	523	362		
Alpha #13	21957	523	363		
Alpha #14	21958	523	364		
Alpha #15	21959	523	365		
Alpha #16	21960	523	366		
Alpha #17	21961	523	367		
Alpha #18	21962	523	400		
Alpha #19	21963	523	368		
Alpha #20	21964	523	369		
Alpha #21	21965	523	370		
Alpha #22	21966	523	371		
Alpha #23	21967	523	372		
Alpha #24	21968	523	373		
Alpha #25	21969	523	374		
Alpha #26	21970	523	375		
Alpha #27	21971	523	376		
Alpha #28	21972	523	377		
Alpha #29	21973	523	378		
Alpha #30	21974	523	379		
Alpha #31	21975	523	381		
Alpha #32	21976	523	382		
Alpha #33	21977	523	383		
Alpha #34	21978	523	384		
Alpha #35	21979	523	385		

CF&I STEEL CORPORATION
A Subsidiary of Crane Co.
P. O. BOX 316
PUEBLO, COLORADO 81002
Mining

STATE OF ARIZONA }
COUNTY OF COCHISE } ss.

I HEREBY CERTIFY THAT THE WITHIN INSTRUMENT WAS FILED AND RECORDED AT REQUEST OF:

WITNESS MY HAND AND OFFICIAL SEAL
RHODES, COUNTY RECORDER

FEE \$ 13.00



DEPUTY DRAFT

DATE APR 21 '80 - 9 50 AM

Dkt 1416 PAGE 310

DOCKET 1416 PAGE 310 NO 8664

<u>NAME OF CLAIM</u>	<u>BLM SER. NO.</u>	<u>CLAIMS Docket</u>	<u>RECORDED Page</u>	<u>NO. OF CLAIMS IN GROUP</u>	<u>AMOUNT EXPENDED FOR LABOR, MACHINERY, AND MATERIAL ON EACH GROUP OF CLAIMS</u>
Alpha #36	21980	523	386		
Alpha #37	21981	523	387		
Alpha #38	21982	523	388		
Alpha #39	21983	523	389		
Alpha #40	21984	523	390		
Alpha #41	21985	523	391		
Alpha #42	21986	523	392		
Alpha #43	21987	523	393		
Alpha #44	21988	523	394		
Alpha #45	21989	523	395		
Alpha #46	21990	523	396		
Alpha #49	21991	523	397		
Alpha #50	21992	523	398		
Alpha #51	21993	523	399		
Alpha #52	21994	523	380		
Alpha #53	21995	780	197		
Alpha #54	21996	780	198		
Alpha #55	21997	780	199		

RECEIVED
B.L.M. AZ STATE OFFICE

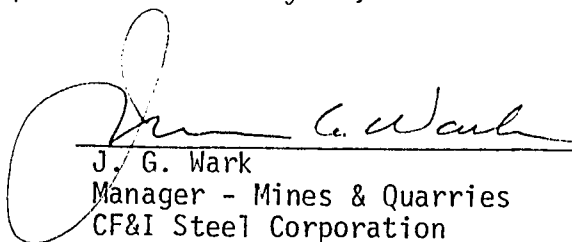
MAY 19 1980

7:45 A.M.
PHOENIX, ARIZONA

The above claims form one contiguous group. Assessment work consisted of a diamond drill hole located on the Alpha No. 37 claim, drilled from 184 feet to 361 feet.

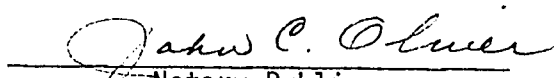
Where the above shows such work or improvements to have been performed upon a group of claims, said work or improvements was performed on one or more of such claims for the use and benefit of the entire group, and all claims in such group were contiguous to each other, and such work was not necessarily equally performed on each claim.


Said mining claims are situated in the Dragoon Mining District, County of Cochise, State of Arizona, and the claims are recorded in the dockets and pages set forth above the records of said Cochise County. Such expenditures were made by Longyear Company for and at the expense of CF&I Steel Corporation, owner of said claims, for the year ending August 31, 1980, and were made for the purpose of holding said claims. Said work commenced on February 25, 1980, and completed on February 28, 1980.


J. G. Wark
Manager - Mines & Quarries
CF&I Steel Corporation

Subscribed and sworn to before me this 2nd day of April, 1980.

My commission expires January 17, 1984.


Notary Public





CF&I STEEL CORPORATION

A subsidiary of Crane Co.

P.O. Box 316

Pueblo, Colorado 81002

RECEIVED
B.L.M. AZ STATE OFFICE

AUG 1 1979

10:00 A.M.
PHOENIX, ARIZONA

July 30, 1979

U. S. Bureau of Land Management
2400 Valley Bank Center
Phoenix, Arizona 85073

Gentlemen:

Enclosed please find the Affidavit of Labor and Improvements for the Alpha Lode Claims, BLM Ser. No. 21945-21997 located in Cochise County, Arizona, Township 16 South, Range 22 East, G and S.R.M.

This work covers the assessment year ending August 31, 1979.

Yours truly,

James R. Brooks
Geologist

JRB/as
Enclosure

acknowledged
8-9-79 *BA*

AMC 21945
three
AMC 21997

RECEIVED
B.L.M. AZ STATE OFFICE
AUG 1 1979

10:00 A.M.
PHOENIX, ARIZONA

AFFIDAVIT OF VALUE OF LABOR AND IMPROVEMENTS

IN AND TO THE COUNTY OF PUEBLO, STATE OF COLORADO, Mining Claims in Cochise County, State of Arizona, Listed and Described Below:

STATE OF COLORADO }
COUNTY OF PUEBLO } ss

Before me, the subscriber, personally appeared J. N. Matheson, Director - Raw Materials, of CF&I Steel Corporation, who, being duly sworn, saith that at least \$100 worth of work or improvements were performed or made upon each of the following named mining claims, the location certificates of which claims are recorded in the records of Cochise County, State of Arizona, docket and page numbers as follows, together with the number of claims and the amount expended:

<u>NAME OF CLAIM</u>	<u>BLM SER. NO.</u>	<u>CLAIMS Docket</u>	<u>RECORDED Page</u>	<u>NO. OF CLAIMS IN GROUP</u>	<u>AMOUNT EXPENDED FOR LABOR, MACHINERY, AND MATERIAL ON EACH GROUP OF CLAIMS</u>
Alpha #1	21945	523	351	53	\$5,543.29
Alpha #2	21946	523	352		
Alpha #3	21947	523	353		
Alpha #4	21948	523	354		
Alpha #5	21949	523	355		
Alpha #6	21950	523	356		
Alpha #7	21951	523	357		
Alpha #8	21952	523	358		
Alpha #9	21953	523	359		
Alpha #10	21954	523	360		
Alpha #11	21955	523	361		
Alpha #12	21956	523	362		
Alpha #13	21957	523	363		
Alpha #14	21958	523	364		
Alpha #15	21959	523	365		
Alpha #16	21960	523	366		
Alpha #17	21961	523	367		
Alpha #18	21962	523	400		
Alpha #19	21963	523	368		
Alpha #20	21964	523	369		
Alpha #21	21965	523	370		
Alpha #22	21966	523	371		
Alpha #23	21967	523	372		
Alpha #24	21968	523	373		
Alpha #25	21969	523	374		
Alpha #26	21970	523	375		
Alpha #27	21971	523	376		
Alpha #28	21972	523	377		
Alpha #29	21973	523	378		
Alpha #30	21974	523	379		
Alpha #31	21975	523	381		
Alpha #32	21976	523	382		
Alpha #33	21977	523	383		
Alpha #34	21978	523	384		
Alpha #35	21979	523	385		

NAME OF CLAIM	BLM SER. NO.	CLAIMS DOCKET	RECORDED Page	NO. OF CLAIMS IN GROUP	AMOUNT EXPENDED FOR LABOR, MACHINERY, AND MATERIAL ON EACH GROUP OF CLAIMS
Alpha #36	21980	523	386		
Alpha #37	21981	523	387		
Alpha #38	21982	523	388		
Alpha #39	21983	523	389		
Alpha #40	21984	523	390		
Alpha #41	21985	523	391		
Alpha #42	21986	523	392		
Alpha #43	21987	523	393		
Alpha #44	21988	523	394		
Alpha #45	21989	523	395		
Alpha #46	21990	523	396		
Alpha #49	21991	523	397		
Alpha #50	21992	523	398		
Alpha #51	21993	523	399		
Alpha #52	21994	523	380		
Alpha #53	21995	780	197		
Alpha #54	21996	780	198		
Alpha #55	21997	780	199		

RECEIVED
 B.L.M. AZ STATE OFFICE
 AUG 1 1979
 10:00 A.M.
 PHOENIX, ARIZONA

The above claims form one contiguous group. Assessment work consisted of a diamond drill hole located on the Alpha No. 37 claim, drilled from 0 feet to 184 feet.

Where the above shows such work or improvements to have been performed upon a group of claims, said work or improvements was performed on one or more of such claims for the use and benefit of the entire group, and all claims in such group were contiguous to each other, and such work was not necessarily equally performed on each claim.



Said mining claims are situated in the Dragoon Mining District, County of Cochise, State of Arizona, and the claims are recorded in the docket and pages set forth above the records of said Cochise County. Such expenditures were made by Longyear Company for and at the expense of CF&I Steel Corporation, owner of said claims, for the year ending August 31, 1979, and were made for the purpose of holding said claims. Said work commenced on May 1, 1979, and completed on May 11, 1979.

J. N. Matheson
 J. N. Matheson
 Director - Raw Materials
 CF&I Steel Corporation

Subscribed and sworn to before me this 13th day of June, 1979.

My commission expires January 17, 1980.

John C. Oliver
 Notary Public



STATE OF ARIZONA] ss.
 COUNTY OF COCHISE]
 WITNESS MY HAND AND OFFICIAL SEAL
 CHRISTINE RHODES, COUNTY RECORDER
J. Chiquin DEPUTY

INDEXED PHOTOSTAT BLOTTED
 COMPARED
M.A.C. *J. M.C.*

I HEREBY CERTIFY THAT THE WITHIN INSTRUMENT WAS FILED AND RECORDED AT REQUEST OF: *CF&I Steel Corp.*
 FEE \$ 300 *Box 316*
Pueblo, Colorado 8100
 DRAFT _____
 DATE JUL 16 '79 - 11 05 AM
 DOCKET 1346 PAGE 47 NO 15660
48



CF&I STEEL CORPORATION

A subsidiary of Crane Co.

P.O. Box 316
Pueblo, Colorado 81002

RECEIVED
B. L. M. AZ STATE OFFICE

JUL 15 1978

10:00 A.M.
PHOENIX, ARIZONA

July 10, 1978

U. S. Bureau of Land Management
2400 Valley Bank Center
Phoenix, Arizona 85073

Gentlemen:

Enclosed please find the Affidavit of Labor and Improvements
for the Alpha Lode Claims, BLM Ser. No. 21945-21997 located in
Cochise County, Arizona, T. 16 S., R. 22 E., G and S.R.M.

This work covers the assessment year ending August 31, 1978.

Yours truly,

J. N. MATHESON
Director of Mining

By

J. R. Brooks
Geologist

JRB/as
Enclosure

RECEIVED
 B. L. M. AZ STATE OFFICE
 JUL 13 1978
 10:00 A.M.
 PHOENIX, ARIZONA

AFFIDAVIT OF VALUE OF LABOR AND IMPROVEMENTS

IN RE: Mining Claims in Cochise County, State of Arizona, Listed and Described Below:

STATE OF COLORADO }
 COUNTY OF PUEBLO } ss

Before me, the subscriber, personally appeared J. N. Matheson, Director of Mining of CF&I Steel Corporation, who, being duly sworn, saith that at least \$100 worth of work or improvements were performed or made upon each of the following named mining claims, the location certificates of which claims are recorded in the records of Cochise County, State of Arizona, docket and page numbers as follows, together with the number of claims and the amount expended:

<u>NAME OF CLAIM</u>	<u>BLM SER.NO.</u>	<u>CLAIMS Docket</u>	<u>RECORDED Page</u>	<u>NO. OF CLAIMS IN GROUP</u>	<u>AMOUNT EXPENDED FOR LABOR, MACHINERY, AND MATERIAL ON EACH GROUP OF CLAIMS</u>
Alpha #1	21945	523	351	53	\$5,450.00
Alpha #2	21946	523	352		
Alpha #3	21947	523	353		
Alpha #4	21948	523	354		
Alpha #5	21949	523	355		
Alpha #6	21950	523	356		
Alpha #7	21951	523	357		
Alpha #8	21952	523	358		
Alpha #9	21953	523	359		
Alpha #10	21954	523	360		
Alpha #11	21955	523	361		
Alpha #12	21956	523	362		
Alpha #13	21957	523	363		
Alpha #14	21958	523	364		
Alpha #15	21959	523	365		
Alpha #16	21960	523	366		
Alpha #17	21961	523	367		
Alpha #18	21962	523	400		
Alpha #19	21963	523	368		
Alpha #20	21964	523	369		
Alpha #21	21965	523	370		
Alpha #22	21966	523	371		
Alpha #23	21967	523	372		
Alpha #24	21968	523	373		
Alpha #25	21969	523	374		
Alpha #26	21970	523	375		
Alpha #27	21971	523	376		
Alpha #28	21972	523	377		
Alpha #29	21973	523	378		
Alpha #30	21974	523	379		
Alpha #31	21975	523	381		
Alpha #32	21976	523	382		
Alpha #33	21977	523	383		
Alpha #34	21978	523	384		
Alpha #35	21979	523	385		

RECEIVED
B. L. M. AZ STATE OFFICE

JUL 13 1978

10:00 A.M.
PHOENIX, ARIZONA

Alpha #36	21980	523	386
Alpha #37	21981	523	387
Alpha #38	21982	523	388
Alpha #39	21983	523	389
Alpha #40	21984	523	390
Alpha #41	21985	523	391
Alpha #42	21986	523	392
Alpha #43	21987	523	393
Alpha #44	21988	523	394
Alpha #45	21989	523	395
Alpha #46	21990	523	396
Alpha #49	21991	523	397
Alpha #50	21992	523	398
Alpha #51	21993	523	399
Alpha #52	21994	523	380
Alpha #53	21995	780	197
Alpha #54	21996	780	198
Alpha #55	21997	780	199

The above claims form one contiguous group. Assessment work consisted of a diamond drill hole located on the Alpha No. 33 claim, drilled from 450 feet to 606 feet.

Where the above shows such work or improvements to have been performed upon a group of claims, said work or improvements was performed on one or more of such claims for the use and benefit of the entire group, and all claims in such group were contiguous to each other, and such work was not necessarily equally performed on each claim.

Said mining claims are situated in the Dragoon Mining District, County of Cochise, State of Arizona, and the claims are recorded in the docket and pages set forth above the records of said Cochise County. Such expenditures were made by Longyear Company for and at the expense of CF&I Steel Corporation, owner of said claims, for the year ending August 31, 1978, and were made for the purpose of holding said claims. Said work commenced on May 15, 1978, and completed on May 30, 1978.

J N Matheson
J. N. Matheson
Director of Mining
CF&I Steel Corporation

Subscribed and sworn to before me this 9th day of June, 1978.

My commission expires January 17, 1980.

John C. Oliver
Notary Public



STATE OF ARIZONA }
COUNTY OF COCHISE } SS.
WITNESS MY HAND AND OFFICIAL SEAL
CHRISTINE RHODES COUNTY RECORDER

J. Vasquez
INDEXED
PHOTOSTAT
COMPARED
GLOTTED
AM

I HEREBY CERTIFY THAT THE WITHIN INSTRUMENT WAS FILED AND RECORDED AT REQUEST OF:

C. F. & J. Steel Corp.
P.O. Box 316
Pueblo, Colo. (81002)

FILE # 1300
DATE JUN 26 1978
DOCKET # 1251 PAGE # 26 No. 13600

NOTICE!!

These documents have been scanned!

Do not place un-scanned documents beneath this notice!

Do not remove this notice from this file!

GPO Jacket No. 560-102
Print Order 61549
Rise Business Services, LLC
Job=AZ15 9/23/2019



Box Number= AZ15277



Claim Begin-End: AMC021945-AMC021997

5 Miscellaneous



AZ15277-4 AMC011413-AMC022807

DELTA EXPLORATION HOLDINGS, LLC.

MINERAL EXPLORATION - LAND DEVELOPMENT - WATER MANAGEMENT

AMC 21945

324360

326382

340653

341334

341966

351062

73353

November 28, 2012

Bureau of Land Management
1 North Central Avenue suite 800
Phoenix, Arizona. 85004

Re: Address change

I Kevin Sullivan Manager of Delta Exploration Holdings LLC.

I am requesting an address change for our company.

The Old address was 7459 East Almeria Scottsdale. Arizona. 85257.

* The New address is 3950 West Woodridge Drive, Glendale, Arizona. 85308.

For any additional questions please contact me.

* ADDRESS UPDATED

ENTERED INTO COMPUTER

Sincerely,

NOV 30 2012 PB



Kevin L. Sullivan
Manager
Delta Exploration Holdings, LLC.

PHOENIX, ARIZONA

2012 NOV 29 P 3:33

RECEIVED
BLM AZ STATE OFFICE

3950 West Woodridge Drive, Glendale, Arizona. 85308

E-Mail: ksullivan3950@msn.com

Phone: (602) 818-6888

Fax (602) 547-2299

Customer Name Update Screen

System ID:MC

Name: DELTA EXPL HOLDINGS LLC

Proprietor #: 2116492

Category: C - CORPORATION ▾

Address: 3950 W WOODRIDGE DR

City: GLENDALE

State: AZ ▾

Zip: 85308

UNDELIVERABLE

Customer details successfully saved for Customer Id 2116492

ADDRESS UPDATED
ENTERED INTO COMPUTER
NOV 30 2012 PB

List of Proprietors

DELTA EXPL HOLDINGS LLC[2116492], 7459 E ALMERIA RD, , SCOTTSDALE, AZ, 852571549, C, MATCHED

↑ PREVIOUS ADDRESS
pa

Request to change Address was received on Nov. 29, 2012.
pa

DELTA EXPL HOLDINGS LLC
7459 E ALMERIA RD
SCOTTSDALE, AZ 85257

Select

Cancel

DEPARTMENT OF THE INTERIOR
BUREAU OF LAND MANAGEMENT
MINING CLAIMS

MC Customer Information - With Serial No. and Claim Name
ACTIVE CLAIMS

Run Date: 11/29/2012 03:32 PM

Page 1 of 3

Admin State: AZ

Geo State: AZ

DELTA EXPL HOLDINGS LLC
7459 E ALMERIA RD
SCOTTSDALE, AZ 85257

CUSTOMER ID: 2116492

<u>Serial No.</u>	<u>Claim Name/Number</u>	<u>Lead Serial No.</u>	<u>Disposition</u>
AMC21945	ALPHA #1	AMC21945	ACTIVE
AMC21946	ALPHA #2	AMC21945	ACTIVE
AMC21947	ALPHA #3	AMC21945	ACTIVE
AMC21948	ALPHA #4	AMC21945	ACTIVE
AMC21950	ALPHA #6	AMC21945	ACTIVE
AMC21951	ALPHA #7	AMC21945	ACTIVE
AMC21952	ALPHA #8	AMC21945	ACTIVE
AMC21953	ALPHA #9	AMC21945	ACTIVE
AMC21954	ALPHA #10	AMC21945	ACTIVE
AMC21955	ALPHA #11	AMC21945	ACTIVE
AMC21956	ALPHA #12	AMC21945	ACTIVE
AMC21957	ALPHA #13	AMC21945	ACTIVE
AMC21959	ALPHA #15	AMC21945	ACTIVE
AMC21960	ALPHA #16	AMC21945	ACTIVE
AMC21961	ALPHA #17	AMC21945	ACTIVE
AMC21962	ALPHA #18	AMC21945	ACTIVE
AMC21963	ALPHA #19	AMC21945	ACTIVE
AMC21964	ALPHA #20	AMC21945	ACTIVE
AMC21966	ALPHA #22	AMC21945	ACTIVE
AMC21967	ALPHA #23	AMC21945	ACTIVE
AMC21968	ALPHA #24	AMC21945	ACTIVE
AMC21969	ALPHA #25	AMC21945	ACTIVE
AMC21970	ALPHA #26	AMC21945	ACTIVE
AMC21975	ALPHA #31	AMC21945	ACTIVE
AMC21976	ALPHA #32	AMC21945	ACTIVE
AMC21977	ALPHA #33	AMC21945	ACTIVE
AMC21980	ALPHA #36	AMC21945	ACTIVE
AMC21981	ALPHA #37	AMC21945	ACTIVE
AMC21982	ALPHA #38	AMC21945	ACTIVE
AMC21983	ALPHA #39	AMC21945	ACTIVE
AMC21984	ALPHA #40	AMC21945	ACTIVE
AMC21989	ALPHA #45	AMC21945	ACTIVE
AMC21990	ALPHA #46	AMC21945	ACTIVE
AMC21991	ALPHA #49	AMC21945	ACTIVE
AMC21992	ALPHA #50	AMC21945	ACTIVE
AMC21993	ALPHA #51	AMC21945	ACTIVE
AMC324360	ALPHA 34 A	AMC324360	ACTIVE
AMC324361	ALPHA 52 A	AMC324360	ACTIVE
AMC326439	ALPHA 118	AMC326382	ACTIVE
AMC326440	ALPHA 119	AMC326382	ACTIVE
AMC326441	ALPHA 120	AMC326382	ACTIVE
AMC326442	ALPHA 121	AMC326382	ACTIVE
AMC326443	ALPHA 122	AMC326382	ACTIVE
AMC326444	ALPHA 123	AMC326382	ACTIVE
AMC326445	ALPHA 124	AMC326382	ACTIVE
AMC326446	ALPHA 125	AMC326382	ACTIVE
AMC326447	ALPHA 126	AMC326382	ACTIVE
AMC326448	ALPHA 127	AMC326382	ACTIVE
AMC326449	ALPHA 128	AMC326382	ACTIVE
AMC326450	ALPHA 129	AMC326382	ACTIVE
AMC326451	ALPHA 130	AMC326382	ACTIVE

**DEPARTMENT OF THE INTERIOR
BUREAU OF LAND MANAGEMENT
MINING CLAIMS**

**MC Customer Information - With Serial No. and Claim Name
ACTIVE CLAIMS**

Run Date: 11/29/2012 03:32 PM

Page 2 of 3

<u>Serial No.</u>	<u>Claim Name/Number</u>	<u>Lead Serial No.</u>	<u>Disposition</u>
AMC326452	ALPHA 131	AMC326382	ACTIVE
AMC340653	ALPHA 27	AMC340653	ACTIVE
AMC340654	ALPHA 28	AMC340683	ACTIVE
AMC340655	ALPHA 29	AMC340683	ACTIVE
AMC340656	ALPHA 30	AMC340683	ACTIVE
AMC340657	ALPHA 35	AMC340683	ACTIVE
AMC340658	ALPHA 41	AMC340683	ACTIVE
AMC340659	ALPHA 42	AMC340683	ACTIVE
AMC340660	ALPHA 43	AMC340653	ACTIVE
AMC340661	ALPHA 44	AMC340683	ACTIVE
AMC340662	ALPHA 56	AMC340683	ACTIVE
AMC340663	ALPHA 57	AMC340683	ACTIVE
AMC340664	ALPHA 58	AMC340683	ACTIVE
AMC340665	ALPHA 59	AMC340683	ACTIVE
AMC340666	ALPHA 60	AMC340653	ACTIVE
AMC341334	TALLSHIP 5-A	AMC341334	ACTIVE
AMC341335	TALLSHIP 7-A	AMC341334	ACTIVE
AMC341336	TALLSHIP 8-A	AMC341334	ACTIVE
AMC341337	TALLSHIP 9-A	AMC341334	ACTIVE
AMC341338	TALLSHIP 10-A	AMC341334	ACTIVE
AMC341339	TALLSHIP B-1	AMC341334	ACTIVE
AMC341340	TALLSHIP B-2	AMC341334	ACTIVE
AMC341341	TALLSHIP B-3	AMC341334	ACTIVE
AMC341342	TALLSHIP B-4	AMC341334	ACTIVE
AMC341343	TALLSHIP B-5	AMC341334	ACTIVE
AMC341344	TALLSHIP B-6	AMC341334	ACTIVE
AMC341345	TALLSHIP B-7	AMC341334	ACTIVE
AMC341346	TEX 11	AMC341334	ACTIVE
AMC341347	TEX 13	AMC341334	ACTIVE
AMC341348	TEX 16	AMC341334	ACTIVE
AMC341349	TEX 18	AMC341334	ACTIVE
AMC341350	TEX 29	AMC341334	ACTIVE
AMC341351	TEX 30	AMC341334	ACTIVE
AMC341968	TALLSHIP B10	AMC341966	ACTIVE
AMC341969	PROSPECT 1	AMC341966	ACTIVE
AMC341970	PROSPECT 2	AMC341966	ACTIVE
AMC341971	PROSPECT 3	AMC341966	ACTIVE
AMC341972	PROSPECT 4	AMC341966	ACTIVE
AMC341973	PROSPECT 5	AMC341966	ACTIVE
AMC341974	PROSPECT 6	AMC341966	ACTIVE
AMC341975	PROSPECT 7A	AMC341966	ACTIVE
AMC341976	PROSPECT 8A	AMC341966	ACTIVE
AMC341977	PROSPECT 9	AMC341966	ACTIVE
AMC341978	TEX 1	AMC341966	ACTIVE
AMC341979	TEX 2	AMC341966	ACTIVE
AMC341980	TEX 3	AMC341966	ACTIVE
AMC341981	TEX 4	AMC341966	ACTIVE
AMC341982	TEX 5	AMC341966	ACTIVE
AMC341983	TEX 6	AMC341966	ACTIVE
AMC341984	TEX 7	AMC341966	ACTIVE
AMC341985	TEX 8	AMC341966	ACTIVE
AMC341986	TEX 9	AMC341966	ACTIVE
AMC341987	TEX 10	AMC341966	ACTIVE
AMC341988	TEX 11	AMC341966	ACTIVE
AMC341989	TEX 14	AMC341966	ACTIVE
AMC341990	TEX 15	AMC341966	ACTIVE
AMC341991	TEX 17	AMC341966	ACTIVE
AMC341992	TEX 19	AMC341966	ACTIVE
AMC341993	TEX 20	AMC341966	ACTIVE

DEPARTMENT OF THE INTERIOR
BUREAU OF LAND MANAGEMENT
MINING CLAIMS

MC Customer Information - With Serial No. and Claim Name
ACTIVE CLAIMS

Run Date: 11/29/2012 03:32 PM

Page 3 of 3

<u>Serial No.</u>	<u>Claim Name/Number</u>	<u>Lead Serial No.</u>	<u>Disposition</u>
AMC341994	TEX 21	AMC341966	ACTIVE
AMC341995	TEX 22	AMC341966	ACTIVE
AMC341996	TEX 23	AMC341966	ACTIVE
AMC341997	TEX 24	AMC341966	ACTIVE
AMC341998	TEX 25	AMC341966	ACTIVE
AMC341999	TEX 26	AMC341966	ACTIVE
AMC342000	TEX 27	AMC341966	ACTIVE
AMC342001	TEX 28	AMC341966	ACTIVE
AMC351062	TALLSHIP B-8	AMC351062	ACTIVE
AMC351063	TALLSHIP B-9	AMC351062	ACTIVE
AMC351064	ALPHA #5A	AMC351062	ACTIVE
AMC73414	TALLSHIP #C-1	AMC73353	ACTIVE
AMC73415	TALLSHIP #C-2	AMC73353	ACTIVE
AMC73416	TALLSHIP #C-3	AMC73353	ACTIVE
AMC73417	TALLSHIP #C-4	AMC73353	ACTIVE
AMC73418	TALLSHIP #C-5	AMC73353	ACTIVE
AMC73419	TALLSHIP #C-6	AMC73353	ACTIVE
AMC73420	TALLSHIP #C-7	AMC73353	ACTIVE

Number of ACTIVE cases: 128

3800 (952.3) MJY
A MC 21945 et. Al.

September 9, 1998

Conversation Record

Incoming call/message from
Mr. James L. P. Sullivan
945-4800

Mr. Sullivan telephoned to set up a meeting to review his cases. I asked exactly what he needed, and it sounds like a lot of research is required.

I informed Mr. Sullivan that he could put his request in writing and the Public Room Staff could pull the required information for him, also that there is a fee for this service.

Mr. Sullivan stated that he wasn't sure of all the numbers he was concerned with. I am sending a current print from GSSEARCH via FAX for his use.

I also explained, that if our case files are not properly documented that I would go through and update them. This will be done after our data Freeze, however, of 8/11/1998.

Mary Jo Yoas

I sent the attached FAX simply for information and as a tool in his research. He will call or write if he needs additional assistance.

Joas
73353
21945
324360
326382
327038
340653
341334
341966



United States Department of the Interior

BUREAU OF LAND MANAGEMENT

Arizona State Office
222 North Central Avenue
Phoenix, AZ 85004-2203

AMC 73353
21945
324360
326382
327038
340653
341334
341966

In reply refer to:

AZ 952 Fax Machine
LANDS & MINERALS ADJUDICATION
PHONE # (602) 417-9518
FAX # (602) 417-9490

FAX TRANSMITTAL SHEET

DATE: 9-9-98
TO: James Sullivan
OFFICE: Am# 945-4800
FAX #: 941-5190

- Mary Jo Yoas, Supervisor Lands & Minerals Operations
- Sharli Berry, Legal Clerk
- Mary Hyde, Land Law Examiner
- Lea Lucy, Legal Instruments Examiner
- Neel McBride, Land Law Examiner
- Dorie Morrison, Land Law Examiner
- Shelby Mustain, Legal Clerk
- Elsa Sandoval, Legal Clerk
- Dominic Sarracino, Land Law Examiner
- Laura Wood, Land Law Examiner

NUMBER OF PAGES (Including Transmittal Sheet) 4

IF FAX DOES NOT TRANSMIT PROPERLY, PLEASE CALL (602) 417-9518.

COMMENTS: Per your call

AMC 73353 - 73431
2 vols

AMC 21945 - 21997

AMC 324360 - 324363

AMC 326382 - 326452

AMC 327038 - 327090

AMC 340653 - 340660

AMC 341334 - 341351

AMC 341966 - 342001

attached is a list of some
AMC's & Names.

- The above is a list of
Lead #'s - the ending
attached to that lead.
call w/?'s may go.

Ser_No	Claimname
AMC0021945	ALPHA #1
AMC0021946	ALPHA #2
AMC0021947	ALPHA #3
AMC0021948	ALPHA #4
AMC0021949	ALPHA #5
AMC0021950	ALPHA #6
AMC0021951	ALPHA #7
AMC0021952	ALPHA #8
AMC0021953	ALPHA #9
AMC0021954	ALPHA #10
AMC0021955	ALPHA #11
AMC0021956	ALPHA #12
AMC0021957	ALPHA #13
AMC0021959	ALPHA #15
AMC0021960	ALPHA #16
AMC0021961	ALPHA #17
AMC0021962	ALPHA #18
AMC0021963	ALPHA #19
AMC0021964	ALPHA #20
AMC0021966	ALPHA #22
AMC0021967	ALPHA #23
AMC0021968	ALPHA #24
AMC0021969	ALPHA #25
AMC0021970	ALPHA #26
AMC0021975	ALPHA #31
AMC0021976	ALPHA #32
AMC0021977	ALPHA #33
AMC0021980	ALPHA #36
AMC0021981	ALPHA #37
AMC0021982	ALPHA #38
AMC0021983	ALPHA #39
AMC0021984	ALPHA #40
AMC0021989	ALPHA #45
AMC0021990	ALPHA #46
AMC0021991	ALPHA #49
AMC0021992	ALPHA #50
AMC0021993	ALPHA #51
AMC0073414	TALLSHIP #C-1
AMC0073415	TALLSHIP #C-2
AMC0073416	TALLSHIP #C-3
AMC0073417	TALLSHIP #C-4
AMC0073418	TALLSHIP #C-5
AMC0073419	TALLSHIP #C-6
AMC0073420	TALLSHIP #C-7
AMC0324360	ALPHA 34 A

Ser_No	Claimname
AMC0324361	ALPHA 52 A
AMC0326386	ALPHA 65
AMC0326387	ALPHA 66
AMC0326388	ALPHA 67
AMC0326389	ALPHA 68
AMC0326390	ALPHA 69
AMC0326391	ALPHA 70
AMC0326392	ALPHA 71
AMC0326393	ALPHA 72
AMC0326394	ALPHA 73
AMC0326395	ALPHA 74
AMC0326396	ALPHA 75
AMC0326397	ALPHA 76
AMC0326406	ALPHA 85
AMC0326407	ALPHA 86
AMC0326408	ALPHA 87
AMC0326409	ALPHA 88
AMC0326410	ALPHA 89
AMC0326411	ALPHA 90
AMC0326412	ALPHA 91
AMC0326413	ALPHA 92
AMC0326414	ALPHA 93
AMC0326415	ALPHA 94
AMC0326416	ALPHA 95
AMC0326417	ALPHA 96
AMC0326426	ALPHA 105
AMC0326427	ALPHA 106
AMC0326436	ALPHA 115
AMC0326437	ALPHA 116
AMC0326438	ALPHA 117
AMC0326439	ALPHA 118
AMC0326440	ALPHA 119
AMC0326441	ALPHA 120
AMC0326442	ALPHA 121
AMC0326443	ALPHA 122
AMC0326444	ALPHA 123
AMC0326445	ALPHA 124
AMC0326446	ALPHA 125
AMC0326447	ALPHA 126
AMC0326448	ALPHA 127
AMC0326449	ALPHA 128
AMC0326450	ALPHA 129
AMC0326451	ALPHA 130
AMC0326452	ALPHA 131
AMC0327064	TEX 14

324360
Lead

21945
Lead

326382
Lead

3353
Lead

324360
Lead

327038
Lead

Ser No Claimname

AMC0327065 TEX 15
AMC0327066 TEX 16
AMC0327067 TEX 17
AMC0327068 TEX 18
AMC0327069 TEX 19
AMC0327070 TEX 20
AMC0327071 TEX 21
AMC0327072 TEX 22

AMC0340653 ALPHA 27
AMC0340654 ALPHA 28
AMC0340655 ALPHA 29
AMC0340656 ALPHA 30
AMC0340657 ALPHA 35
AMC0340658 ALPHA 41
AMC0340659 ALPHA 42
AMC0340660 ALPHA 43
AMC0340661 ALPHA 44
AMC0340662 ALPHA 56
AMC0340663 ALPHA 57
AMC0340664 ALPHA 58
AMC0340665 ALPHA 59
AMC0340666 ALPHA 60

AMC0341334 TALLSHIP 5-A
AMC0341335 TALLSHIP 7-A
AMC0341336 TALLSHIP 8-A
AMC0341337 TALLSHIP 9-A
AMC0341338 TALLSHIP 10-A
AMC0341339 TALLSHIP B-1
AMC0341340 TALLSHIP B-2
AMC0341341 TALLSHIP B-3
AMC0341342 TALLSHIP B-4
AMC0341343 TALLSHIP B-5
AMC0341344 TALLSHIP B-6
AMC0341345 TALLSHIP B-7
AMC0341346 TEX 11
AMC0341347 TEX 13
AMC0341348 TEX 16
AMC0341349 TEX 18
AMC0341350 TEX 29
AMC0341351 TEX 30

AMC0341966 TALLSHIP B8
AMC0341967 TALLSHIP B9
AMC0341968 TALLSHIP B10
AMC0341969 PROSPECT 1
AMC0341970 PROSPECT 2

Ser No Claimname

AMC0341971 PROSPECT 3
AMC0341972 PROSPECT 4
AMC0341973 PROSPECT 5
AMC0341974 PROSPECT 6
AMC0341975 PROSPECT 7A
AMC0341976 PROSPECT 8A
AMC0341977 PROSPECT 9
AMC0341978 TEX 1
AMC0341979 TEX 2
AMC0341980 TEX 3
AMC0341981 TEX 4
AMC0341982 TEX 5
AMC0341983 TEX 6
AMC0341984 TEX 7
AMC0341985 TEX 8
AMC0341986 TEX 9
AMC0341987 TEX 10
AMC0341988 TEX 12
AMC0341989 TEX 14
AMC0341990 TEX 15
AMC0341991 TEX 17
AMC0341992 TEX 19
AMC0341993 TEX 20
AMC0341994 TEX 21
AMC0341995 TEX 22
AMC0341996 TEX 23
AMC0341997 TEX 24
AMC0341998 TEX 25
AMC0341999 TEX 26
AMC0342000 TEX 27
AMC0342001 TEX 28

3-7-7038
Lead

3-7-7038
Lead

3-7-7038
Lead

3-7-7038
Lead

341966
Lead



P. O. Box 1127
Cortaro, Arizona 85230
(602) 297-4330

TED H. EYDE
PRESIDENT

Ted H. Eyde brings a strong background in the exploration, development, and production of mineral resources to GSA Resources. His broad, diversified career spans a period of nearly 25 years. He has planned and directed exploration programs which resulted in the discovery of several important mineral deposits.

By applying his geological background to natural zeolite deposits he developed exploration methods and also sampling, mining, and blending techniques which insured that the products produced met the users rigid specifications. He specializes in the exploration and development of mineral deposits which occur in or are covered by Tertiary age formations.

Prior to establishing GeoServices of Arizona, the predecessor of GSA Resources, Incorporated, Mr. Eyde was employed by the Minerals Division of the Superior Oil Company. He managed a porphyry copper exploration program in the southwestern United States and several joint mineral exploration ventures. His use of stratigraphy as a guide to porphyry copper mineralization contributed to the discovery of the I-10 copper deposit at Johnson Camp, Arizona. In 1973 the American Institute of Mining Metallurgical and Petroleum Engineers presented him with its Best Presentation Award for his paper entitled "Obtaining Geological Information from Deep Mineral Exploration Targets utilizing Oil Field Rotary Drill Rigs".

As chief geologist for Geotecnica S.A. he managed an exploration program of pyritic copper-zinc, and kaolin deposits in Spain. During most of his career with Union Carbide Corporation he managed a major exploration program for deposits of natural zeolite minerals in the western United States and manganese in Mexico.

Mr. Eyde received a masters degree in geological engineering from Montana College of Mineral Science and Technology. He is a Registered Geologist (by examination) in Arizona and a Certified Professional Geologist. He is on the Board of Directors of the Mining and Exploration Division of the Society of Mining Engineers of A.I.M.E. and a member of the Mining Club of the Southwest.

DAN EYDE
VICE PRESIDENT

Dan Eyde assists in the preparation of marketing studies, metallic and nonmetallic mineral property investigations, appraisals, and acquisitions. Prior to joining GSA Resources he was a mine geologist for the Magma Copper Company at the largest block caving operation in the world, the San Manuel Mine. His responsibilities included supervising underground diamond drilling operations and mapping programs at the San Manuel and Kalamazoo orebodies. He was also responsible for the evaluation of the gold-silver bearing veins at the adjoining Tiger property, a source of silica flux for the San Manuel smelter.

Before joining Magma, Mr. Eyde was a geochemist for AMAX Exploration, Incorporated in Tucson, Arizona. He participated in exploration programs for copper, molybdenum and massive sulfide deposits in Arizona, California, Nevada, New Mexico, and Texas. His responsibilities included supervision of rotary and diamond drilling programs, as well as the collection, correlation, and interpretation of geological, geochemical, and geophysical data.

He acquired much of his extensive experience in analytical chemistry as a laboratory supervisor for American Analytical and Research Laboratories in Tucson, Arizona. His areas of expertise include fire assaying techniques for gold and silver, trace element determinations using atomic adsorption, and wet chemical umpire assay determinations.

Dan Eyde attended the University of Arizona at Tucson. He is a member of The American Institute of Mining, Metallurgical, and Petroleum Engineers, The Association of Engineering Geologists, The Arizona Council of Engineering and Scientific Associations, and The Mining Club of the Southwest.

**Consultants to
Management on
Mineral Resources**

NOTICE!!

These documents have been scanned!

Do not place un-scanned documents beneath this notice!

Do not remove this notice from this file!

GPO Jacket No. 560-102
Print Order 61549
Rise Business Services, LLC
Job=AZ15 9/23/2019



Box Number= AZ15277



Claim Begin-End: AMC021945-AMC021997

6 Location Notices-Amendments and Supporting Documents



AZ15277-4 AMC011413-AMC022807

RECEIVED
B. L. M. AZ STATE OFFICE

APR 7 1978

10:00 A.M.
PHOENIX, ARIZONA

LOCATION NOTICE

Lode Mining Claim

AMC 21945

This mining claim, the name of which is the ALPHA #1

mining claim, was located by the undersigned

CF + I Steel Corp

on the NOVEMBER 6 day of 19 67

This claim is 1500 feet long and 600 feet wide, and the point of discovery is 20 feet from the NORTH end and 1400 feet from the SOUTH end of this claim.

The general course of this claim is from NORTH to SOUTH

This claim is situated and located in the COCHISE

Mining District, in COCHISE County, State of Arizona about DISCOVERY 300 FEET

in a SOUTHEASTERN direction from NORTHWEST CORNER, SECTION 25

T16 S; R 22 E

STATE OF ARIZONA
COUNTY OF COCHISE
Witness to hand and Official Seal
JAMES J. WOOD, County Recorder
D. J. [Signature]
D. J. [Signature]
Completed [Signature]

I hereby certify that the within instrument was filed and recorded at
request of CF + I Steel Corp
Public, Colo

Doc No 523 Page 25 No. 2136
Date FEB 5 1968 - 8:25 AM

Dated and posted on the ground the day and year first above written.

James R. Brooks

CF&I STEEL CORP.
P. O. BOX 1522
SCOTTSDALE, ARIZ. 85252

STATE OF ARIZONA
COUNTY OF COCHISE
Witness my hand and Official Seal
JAMES O. DIXON County Recorder

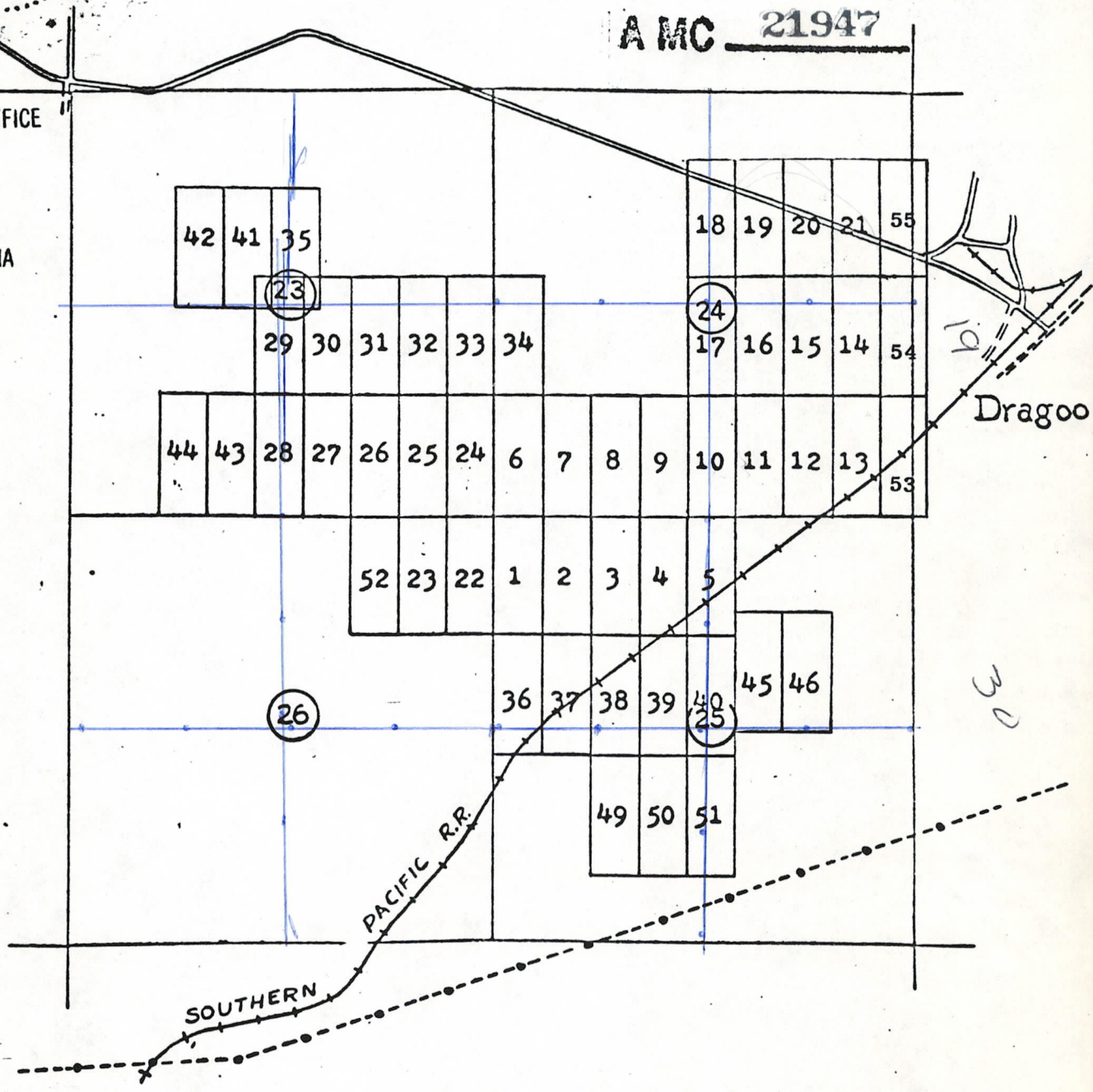
I hereby certify that the within instrument was duly recorded at
request of CF & I Steel Corp., Attn: C. C. Blalock
Fee \$ 2.00
Date FEB. 5 1968 - 8:23 AM
Page 350 No. 2135

Indexed AT Mapped AT Blotted AT
Compared AT

DKT. 523

A MC 21947

RECEIVED
B. L. M. AZ STATE OFFICE
APR 7 1978
10:00 A.M.
PHOENIX, ARIZONA



CF&I STEEL CORPORATION
ALPHA LODE CLAIMS
Cochise Mining District
Cochise County, Arizona
Sections 23, 24, 25 & 26
T16S, R22E

Date: February 5, 1968
Scale: 1" = 2000'

RECEIVED
B. L. M. AZ STATE OFFICE

APR 7 1978

10:00 A.M.
PHOENIX, ARIZONA

LOCATION NOTICE

Lode Mining Claim

AMC 21946

This mining claim, the name of which is the ALFA #2

mining claim, was located by the undersigned CF&I Steel Corp

on the 7 day of NOVEMBER 1967

This claim is 600/ 1500 feet long and 600 feet wide, and the point of discovery is 20 feet from the NORTH end and 1400 feet from the SOUTH end of this claim.


The general course of this claim is from NORTH to SOUTH

This claim is situated and located in the COCHISE

Mining District, in COCHISE County, State of Arizona, about 900 FEET

in a SOUTHEASTERLY direction from NORTHWEST CORNER, SECTION 25

T16 S R 22 E



STATE OF ARIZONA
COUNTY OF COCHISE
I, James O. Dixon, County Recorder,
do hereby certify that the within instrument was filed and recorded at
request of CF&I Steel Corp
at Pueblo, Colo.
Date FEB 5 1968 8:22 AM
Index 112 / Registrar J. K. [unclear] / District 1
Doc No. 523 Page 252 No. 2137

Dated and posted on the ground the day and year first above written.

J. R. Brooks

CF&I STEEL CORP.
P. O. BOX 1522
SCOTTSDALE, ARIZ. 85252

APR 7 1978

LOCATION NOTICE

10:00 A.M.
PHOENIX, ARIZONA

Lode Mining Claim

A MC 21947

This mining claim, the name of which is the Alpha # 3
mining claim, was located by the undersigned CF&I Steel Corp
on the 7 day of Nov 1967

This claim is 1500 feet long and 600 feet wide, and the point of discovery
is 20 feet from the N end and 1480 feet from
the S end of this claim.

The general course of this claim is from N to S

This claim is situated and located in the Cochise
Mining District, in Cochise County, State of Arizona, about 1500 ft
in a Easterly direction from NW Cor Sec 25
T 16 S R. 22 E

STATE OF ARIZONA COUNTY OF COCHISE		I hereby certify that the within instrument was filed and recorded at request of <u>CF&I Steel Corp</u>	
Witness my hand and Official Seal JAMES O. DIXON County Recorder		Fee \$ <u>2.50</u>	<u>Phoenix, Ariz</u>
[Signature]		Date	<u>FEB 5 1968 - 8:20 AM</u>
Indexed	Registered	Filed	<u>2138</u>
[Signature]	[Signature]	[Signature]	

Dated and posted on the ground the day and year first above written.

James R. Brooks
CF&I STEEL CORP.
P. O. BOX 1522
SCOTTSDALE, ARIZ. 85252

RECEIVED
B. L. M. AZ STATE OFFICE

APR 7 1978

LOCATION NOTICE

10:00 A.M.
PHOENIX, ARIZONA

Lode Mining Claim


A MC 21948

This mining claim, the name of which is the Alpha # 4
mining claim, was located by the undersigned CF&I Steel Corp
on the 7 day of Nov 1967

This claim is 1500 feet long and 600 feet wide, and the point of discovery
is 20 feet from the N ~~WEST~~ end and 1480 feet from
the S end of this claim.

The general course of this claim is from N to S

This claim is situated and located in the Cochise
Mining District, in Cochise County, State of Arizona, about 2100 ~~500~~ ft
in a Easterly direction from NW Cor Sec 25
T16S; R22E



STATE OF ARIZONA
COUNTY OF COCHISE

Witness my hand and Official Seal
JAMES O. DIXON County Recorder

Notary Public
Notary Seal

I hereby certify that the within instrument was filed and recorded at
request of

CF&I Steel Corp
Rebello, Colo

Fee ---
Dist.

FILED 5 1968 - 7:20 AM

Doc No. 555 Page 35 No. ---

2133

Dated and posted on the ground the day and year first above written.

James R. Brooks

CF&I STEEL CORP.
P. O. BOX 1022
SCOTTSDALE, ARIZ. 85262

APR 7 1978

LOCATION NOTICE

10:00 A.M.
PHOENIX, ARIZONA

Lode Mining Claim

This mining claim, the name of which is the Alpha # 5 A MC 21949

mining claim, was located by the undersigned CF&I Steel
on the 7 day of Sept 1967


This claim is 1500 feet long and 600 feet wide, and the point of discovery
is 20 feet from the N end and 1480 feet from
the S end of this claim.

The general course of this claim is from N to S

This claim is situated and located in the Cochise

Mining District, in Cochise County, State of Arizona, about 2700

in a Easterly direction from NW Cor. Sec 25
T16S; R. 22E



STATE OF ARIZONA	1st	Thereby certify that the within instrument was filed and recorded at
COUNTY OF COCHISE	request of	<u>CF&I Steel Corp</u>
Witness my hand and Official Seal	<u>208</u>	<u>Perkins, Colo</u>
JAMES O. DIXON County Recorder	Doc. No.	<u>2140</u>
<u>[Signature]</u> Deputy	Date	<u>FEB 5 1968 - 2:22 AM</u>
Computer	DKT. 523	

Dated and posted on the ground the day and year first above written.

James R. Brooks

CF&I STEEL CORP.
P. O. BOX 1522
SCOTTSDALE, ARIZ. 85262

RECEIVED
B. L. M. AZ STATE OFFICE

APR 7 1978

10:00 A.M.
PHOENIX, ARIZONA

LOCATION NOTICE

Lode Mining Claim

This mining claim, the name of which is the Alpha #6 A MC 21950
mining claim, was located by the undersigned CF&I Steel Corp
on the 7 day of Nov, 1967

This claim is 1500 feet long and 600 feet wide, and the point of discovery
is 20 feet from the S end and 1480 feet from
the N end of this claim.

The general course of this claim is from N to S

This claim is situated and located in the Cochise
Mining District, in Cochise County, State of Arizona, about 300
in a Easterly direction from NW Cor. Sec 25
T16'S; R. 22 E

STATE OF ARIZONA
COUNTY OF COCHISE
Witness my hand and Official Seal
JAMES O. DIXON County Recorder

I hereby certify that the within instrument was filed and recorded at
Phoenix
CF&I Steel Corp
Pueblo, Colo.
Date: FEB 5 1968 2:22 AM
Page 2141

Indexed [] Photostat [] Blotter []
Compared []

523

Dated and posted on the ground the day and year first above written.

James P. Brooks

CF&I STEEL CORP.
P. O. BOX 1522
SCOTTSDALE, ARIZ. 85252

APR 7 1978

LOCATION NOTICE

10:00 A.M.
PHOENIX, ARIZONA

Lode Mining Claim

A MC 21951


This mining claim, the name of which is the Alpha # 7
mining claim, was located by the undersigned CF&I Steel Corp

on the 7 day of Nov 1967

This claim is 1500 feet long and 600 feet wide, and the point of discovery is 20 feet from the S end and 1480 feet from the N end of this claim.

The general course of this claim is from N to S

This claim is situated and located in the Cochise Mining District, in Cochise County, State of Arizona, about 900 ft in a Easterly direction from NW Cor Sec 25 T16 S; R 22 E



STATE OF ARIZONA
 COUNTY OF COCHISE
 Witness my hand and Official Seal
 JAMES O. DIXON, County Recorder

I hereby certify that the within instrument was filed and recorded at
 request of CF&I Steel Corp
Pueblo, Colo
 Fee \$ _____
 Date _____

Indexed	Photostat	Blotter
<input checked="" type="checkbox"/>	<input checked="" type="checkbox"/>	<input checked="" type="checkbox"/>
Compared		

Doc # 523 Page 2
2142

Dated and posted on the ground the day and year first above written.

James R. Brooks

CF&I STEEL CORP.
P. O. BOX 1522
SCOTTSDALE, ARIZ. 85252

APR 7 1978

10:00 A.M.
PHOENIX, ARIZONA

NOTICE OF LOCATION

AMC 21952

NOTICE IS HEREBY GIVEN That the Alpha # 8 Mining
Claim was located by CF&I Steel Corp
on this 7 day of Nov, 1967, for mining purposes. Said claim
is 1500 feet in length along the vein or deposit of mineral-bearing rock in place and 300 feet in width on each
side of the center of said vein or deposit, from end to end of said claim. The general course of this claim is
North and South
and is situated in the Cochise Mining District
Cochise County, Arizona, about 1500 ft
in an Easterly direction from the NW Cor of
Sec 25, T16S, R 22 E

(Write on above lines the distance and direction the claim is from some permanent and natural object, such as a mountain, peak, stream, etc.)

This claim runs from the discovery monument, or stake on which the notice is posted, 20
feet in a Southerly direction to the South center
end monument, or stake, and 1480 feet in a Northerly direction from
the aforesaid monument, or stake, to the North center end monument
or stake; and is also marked by two corner monuments, or stakes, at each end of said claim, one on each side
of and 300 feet from the center end monuments, or stakes, making the claim in the form of a parallelogram.

STATE OF ARIZONA
COUNTY OF COCHISE
I, John Doe, County Recorder
do hereby certify that the within instrument was filed and recorded at
request of CF&I Steel Corp
Fee \$ 2.00
Date FEB. 5 1968 - 8:20 AM
at Pueblo, Colo
Book No. 523 Page 358 No. 2193

J. R. Brooks
CF&I STEEL CORP.
P. O. BOX 1522
SCOTTSDALE, ARIZ. 85262

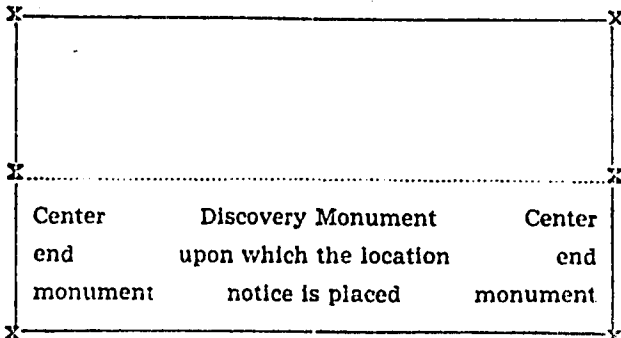
Locator.

NOTICE OF LOCATION

Notice is hereby given that the...COPPER KING...
Mining Claim was located by...JOHN DOE AND RICH-
ARD ROE...on this the...11th...day of...June... 1946,
for mining purposes. Said claim is 1500 feet in length
along this vein or deposit of mineral-bearing rock in
place, and 300 feet in width on each side of the center
of said vein or deposit from end to end of claim. The
general course of this claim is...NORTH AND SOUTH
and it is situated in the...WRIGHTON...mining district
...SANTA CRUZ... County, Arizona, about ...TWO
MILES...SOUTHEAST FROM ROCK PEAK..... This
claim runs from the discovery monument or stake,
upon which the notice is posted...750...feet in a
SOUTHERLY... direction to the ...SOUTHERLY... cen-
ter end monument, or stake, and ...750... feet in a ...
NORTHERLY... direction from the aforesaid location
monument, or stake, to the ...NORTHERLY... center
end monument, or stake, and is also marked by two
corner monuments, or stakes, at each end of said
claim, one on each side of and 300 feet from the center
end monuments, or stakes, making claim in the form
of a parallelogram.

JOHN DOE,
RICHARD ROE,
Locators.

How to fill out a location notice:



Stone monuments must be three feet high. Stakes must be four feet above ground and substantial, no thickness is specified.

You can record as soon as you locate if you desire to, and do your location work at any time within 90 days from date of location.

APR 7 1978

10:00 A.M.
PHOENIX, ARIZONA

NOTICE OF LOCATION

AMC 21953

NOTICE IS HEREBY GIVEN That the Alpha # 9 Mining Claim was located by CF&I Steel Corp on this 7 day of November, 1967, for mining purposes. Said claim is 1500 feet in length along the vein or deposit of mineral-bearing rock in place and 300 feet in width on each side of the center of said vein or deposit, from end to end of said claim. The general course of this claim is North-South and is situated in the Cochise Mining District Cochise County, Arizona, about 2100 ft Easterly from the NW Cor. Sec 25 T16S R. 22E

(Write on above lines the distance and direction the claim is from some permanent and natural object, such as a mountain, peak, stream, etc.)

This claim runs from the discovery monument, or stake on which the notice is posted, 20 feet in a Southerly direction to the South center end monument, or stake, and 14.80 feet in a Northerly direction from the aforesaid monument, or stake, to the North center end monument or stake, and is also marked by two corner monuments, or stakes, at each end of said claim, one on each side of and 300 feet from the center end monuments, or stakes, making the claim in the form of a parallelogram.

STATE OF ARIZONA
COUNTY OF COCHISE
Witness my hand and Official Seal
JAMES O. DIXON, County Recorder
D. Dix

I hereby certify that the within instrument was filed and recorded at request of CF&I Steel Corp

Fee \$ 2.00 Pueblo, Colo.

Date FEB 5 1968 - 8:20 AM

Doc No. 523 Page 359 to 2144

James K. Brooks
CF&I STEEL CORP.
P. O. BOX 1522
SCOTTSDALE, ARIZ. 85262

Locator.

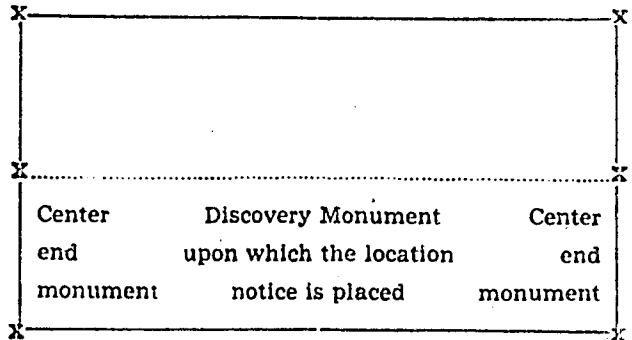
How to fill out a location notice:

NOTICE OF LOCATION

Notice is hereby given that the...COPPER KING... Mining Claim was located by...JOHN DOE AND RICHARD ROE...on this the...11th...day of...June... 1946, for mining purposes. Said claim is 1500 feet in length along this vein or deposit of mineral-bearing rock in place, and 300 feet in width on each side of the center of said vein or deposit from end to end of claim. The general course of this claim is...NORTH AND SOUTH and it is situated in the...WRIGHTON...mining district ...SANTA CRUZ... County, Arizona, about ...TWO MILES...SOUTHEAST FROM ROCK PEAK... This claim runs from the discovery monument or stake, upon which the notice is posted...750...feet in a SOUTHERLY... direction to the ...SOUTHERLY... center end monument, or stake, and ...750... feet in a ...NORTHERLY... direction from the aforesaid location monument, or stake, to the ...NORTHERLY... center end monument, or stake, and is also marked by two corner monuments, or stakes, at each end of said claim, one on each side of and 300 feet from the center end monuments, or stakes, making claim in the form of a parallelogram.

JOHN DOE,
RICHARD ROE,
Locators.

How to fill out a location notice:



Stone monuments must be three feet high. Stakes must be four feet above ground and substantial, no thickness is specified.

You can record as soon as you locate if you desire to, and do your location work at any time within 90 days from date of location.

APR 7 1978

10:00 A.M.
PHOENIX, ARIZONA

NOTICE OF LOCATION

NOTICE IS HEREBY GIVEN That the Alpha # 10 A MC 21954 Mining Claim was located by CFTI Steel Corp on this 7 day of November, 1967, for mining purposes. Said claim is 1500 feet in length along the vein or deposit of mineral-bearing rock in place and 300 feet in width on each side of the center of said vein or deposit, from end to end of said claim. The general course of this claim is North - South and is situated in the Cochise Mining District Cochise County, Arizona, about 2700 ft Easterly from the NW Cor Sec 25 T16S R22E

(Write on above lines the distance and direction the claim is from some permanent and natural object, such as a mountain, peak, stream, etc.)

This claim runs from the discovery monument, or stake on which the notice is posted, 20 feet in a Southerly direction to the South center end monument, or stake, and 1480 feet in a Northerly direction from the aforesaid monument, or stake, to the North center end monument or stake, and is also marked by two corner monuments, or stakes, at each end of said claim, one on each side of and 300 feet from the center end monuments, or stakes, making the claim in the form of a parallelogram.

STATE OF ARIZONA
COUNTY OF COCHISE
Business and Official Sec
RECORDS
Cochise County Recorder
INDEXED
FILED

I hereby certify that the within instrument was filed and recorded at request of CFTI Steel Corp Pueblo, Colo.
FILED 5 1968 10:21 AM
Page 366 No. 2145

James K. Brooks
CFEI STEEL CORP.
P. O. BOX 1522
SCOTTSDALE, ARIZ. 85262

Locator.

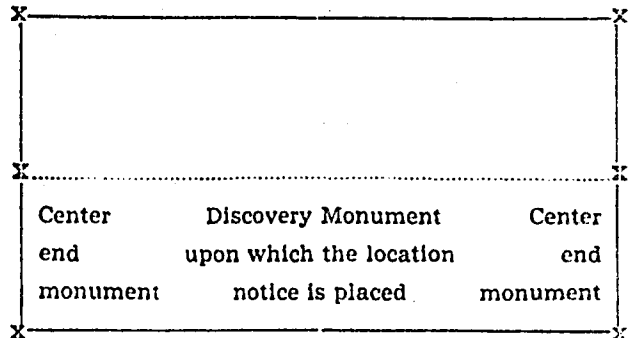
How to fill out a location notice:

NOTICE OF LOCATION

Notice is hereby given that the...COPPER KING... Mining Claim was located by...JOHN DOE AND RICHARD ROE...on this the...11th...day of...June... 1946, for mining purposes. Said claim is 1500 feet in length along this vein or deposit of mineral-bearing rock in place, and 300 feet in width on each side of the center of said vein or deposit from end to end of claim. The general course of this claim is...NORTH AND SOUTH and it is situated in the...WRIGHTON...mining district...SANTA CRUZ... County, Arizona, about...TWO MILES...SOUTHEAST FROM ROCK PEAK... This claim runs from the discovery monument or stake, upon which the notice is posted...750...feet in a SOUTHERLY... direction to the...SOUTHERLY... center end monument, or stake, and...750... feet in a...NORTHERLY... direction from the aforesaid location monument, or stake, to the...NORTHERLY... center end monument, or stake, and is also marked by two corner monuments, or stakes, at each end of said claim, one on each side of and 300 feet from the center end monuments, or stakes, making claim in the form of a parallelogram.

JOHN DOE,
RICHARD ROE,
Locators.

How to fill out a location notice:



Stone monuments must be three feet high. Stakes must be four feet above ground and substantial, no thickness is specified.

You can record as soon as you locate if you desire to, and do your location work at any time within 90 days from date of location.

APR 7 1978

NOTICE OF LOCATION

10:00 A.M.
PHOENIX, ARIZONA

NOTICE IS HEREBY GIVEN That the Alpha # 11 AMC 21955 Mining Claim was located by CF Steel Corp on this 7 day of November, 1977, for mining purposes. Said claim is 1500 feet in length along the vein or deposit of mineral-bearing rock in place and 300 feet in width on each side of the center of said vein or deposit, from end to end of said claim. The general course of this claim is North South and is situated in the Cochise Mining District Cochise County, Arizona, about 3300 ft easterly from the NW corner Sec 25, T16S, R22E.

(Write on above lines the distance and direction the claim is from some permanent and natural object, such as a mountain, peak, stream, etc.)

This claim runs from the discovery monument, or stake on which the notice is posted, 20 feet in a Southerly direction to the South center end monument, or stake, and 1480 feet in a Northerly direction from the aforesaid monument, or stake, to the North center end monument or stake, and is also marked by two corner monuments, or stakes, at each end of said claim, one on each side of and 300 feet from the center end monuments, or stakes, making the claim in the form of a parallelogram.

STATE OF ARIZONA
COUNTY OF COCHISE
Witness my hand and Official Seal
JAMES D. DIXON, Recorder
INDEXED
FILED
CONFIRMED

I hereby certify that the within instrument was filed and recorded at
Request of CF Steel Corp
Pueblo, Colo
FEB 5 1978 3:29 AM
Dkt 523 Page 361 to 2146
How to fill out a location notice

James K Brooks

CF STEEL CORP.
P. O. BOX 1522
SCOTTSDALE, ARIZ. 85252

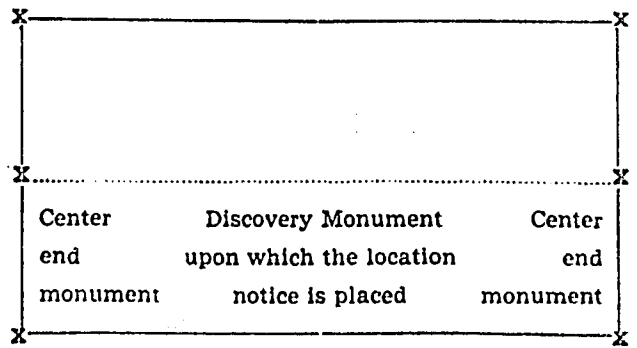
Locator.

NOTICE OF LOCATION

Notice is hereby given that the COPPER KING Mining Claim was located by JOHN DOE AND RICHARD ROE on this the 11th day of June, 1946, for mining purposes. Said claim is 1500 feet in length along this vein or deposit of mineral-bearing rock in place, and 300 feet in width on each side of the center of said vein or deposit from end to end of claim. The general course of this claim is NORTH AND SOUTH and it is situated in the WRIGHTON mining district SANTA CRUZ County, Arizona, about TWO MILES SOUTHEAST FROM ROCK PEAK. This claim runs from the discovery monument or stake, upon which the notice is posted, 750 feet in a SOUTHERLY direction to the SOUTHERLY center end monument, or stake, and 750 feet in a NORTHERLY direction from the aforesaid location monument, or stake, to the NORTHERLY center end monument, or stake, and is also marked by two corner monuments, or stakes, at each end of said claim, one on each side of and 300 feet from the center end monuments, or stakes, making claim in the form of a parallelogram.

JOHN DOE,
RICHARD ROE,
Locators.

How to fill out a location notice:



Stone monuments must be three feet high. Stakes must be four feet above ground and substantial, no thickness is specified.

You can record as soon as you locate if you desire to, and do your location work at any time within 90 days from date of location.

APR 7 1978

LOCATION NOTICE

10:00 A.M.
PHOENIX, ARIZONA

Lode Mining Claim


LA MC 31956

This mining claim, the name of which is the Alpha #12
mining claim, was located by the undersigned CF&I Steel Corporation
on the 7th day of November 1967

This claim is 1500 feet long and 600 feet wide, and the point of discovery
is 820 feet from the S end and 1480 feet from
the N end of this claim.

The general course of this claim is from S to N

This claim is situated and located in the Cochise
Mining District, in Cochise County, State of Arizona, about 3900
in a easterly direction from NW corner Sec 25 T16S
R27E



STATE OF ARIZONA
COUNTY OF COCHISE }
Witness my hand and Official Seal
JAMES O. DIXON County Recorder
I hereby certify that the within instrument was filed and recorded at
request of CF&I Steel Corp
Phoenix, Ariz.
Fee \$ 0.00
Date FEB 5 1968 - 10:20 AM
Doc No. 526 Page 362 of 3147

Dated and posted on the ground the day and year first above written.

James R. Brooks
CF&I STEEL CORP.
P. O. BOX 1522
SCOTTSDALE, ARIZ. 85252

APR 7 1978

10:00 A.M.
PHOENIX, ARIZONA

LOCATION NOTICE

Lode Mining Claim

21957

This mining claim, the name of which is the Alpha #13 A MC
mining claim, was located by the undersigned CF&I Steel Corporation
on the 7th day of November 1967

This claim is 1500 feet long and 600 feet wide, and the point of discovery
is 20 feet from the S end and 1480 feet from
the N end of this claim.

The general course of this claim is from South to North

This claim is situated and located in the Cochise

Mining District, in Cochise County, State of Arizona, about 4500
in an easterly direction from N.W. Corner Sec 25 T16S
R27E

STATE OF ARIZONA
COUNTY OF COCHISE
Witness my hand and Official Seal
JAMES O. DIXON, County Recorder

I hereby certify that the above claim was filed and recorded as requested
Fee \$ 2.00
Doc. No. 523 Page 363 No. 2148

CF&I Steel Corp
Phoenix, Ariz.

Indexed
Filed
FEB 5 1968 - 9:29 AM

Dated and posted on the ground the day and year first above written.

James R. Brooks

CF&I STEEL CORP.
P. O. BOX 1522
SCOTTSDALE, ARIZ. 85252

APR 7 1978

NOTICE OF LOCATION

10:00 A.M.
PHOENIX, ARIZONA

A MC 21958

NOTICE IS HEREBY GIVEN That the Alpha #14 Mining Claim was located by CF & I Steel Corporation on this 9 day of November, 1967, for mining purposes. Said claim is 1500 feet in length along the vein or deposit of mineral-bearing rock in place and 300 feet in width on each side of the center of said vein or deposit, from end to end of said claim. The general course of this claim is North-South and is situated in the Cochise Mining District Cochise County, Arizona, about discovery about 750' westerly S.E. Corner NE4 Sec 24 T16S R22E.

(Write on above lines the distance and direction the claim is from some permanent and natural object, such as a mountain, peak, stream, etc.)

This claim runs from the discovery monument, or stake on which the notice is posted, 20 feet in a North direction to the North center end monument, or stake, and 1480 feet in a South direction from the aforesaid monument, or stake, to the South center end monument or stake, and is also marked by two corner monuments, or stakes, at each end of said claim, one on each side of and 300 feet from the center end monuments, or stakes, making the claim in the form of a parallelogram.

STATE OF ARIZONA
COUNTY OF COCHISE
Witness my hand and Official Seal
JAMES O. BYRON
Notary Public

I hereby certify that the within instrument was filed and recorded at
request of CF & I Steel Corp
Pueblo, Colo
File # 5001
Date EFFR 5 1968 - 8:27 AM
Page 364 of 2149

James K. Boops

CF&I STEEL CORP.
P. O. BOX 1522
SCOTTSDALE, ARIZ. 85262

Locator.

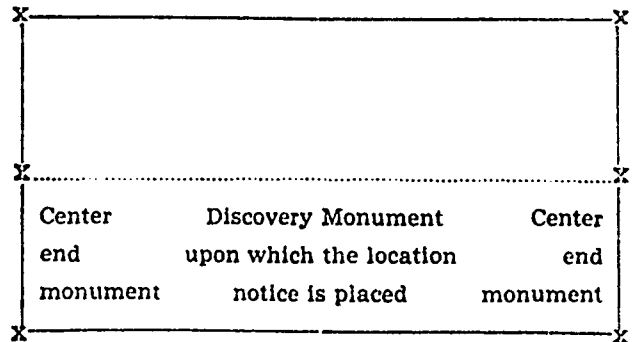
How to fill out a location notice

NOTICE OF LOCATION

Notice is hereby given that the...COPPER KING... Mining Claim was located by...JOHN DOE AND RICHARD ROE...on this the...11th...day of...June... 1946, for mining purposes. Said claim is 1500 feet in length along this vein or deposit of mineral-bearing rock in place, and 300 feet in width on each side of the center of said vein or deposit from end to end of claim. The general course of this claim is...NORTH AND SOUTH and it is situated in the...WRIGHTON...mining district ...SANTA CRUZ... County, Arizona, about ...TWO MILES...SOUTHEAST FROM ROCK PEAK..... This claim runs from the discovery monument or stake, upon which the notice is posted...750...feet in a SOUTHERLY... direction to the ...SOUTHERLY... center end monument, or stake, and ...750... feet in a ...NORTHERLY... direction from the aforesaid location monument, or stake, to the ...NORTHERLY... center end monument, or stake, and is also marked by two corner monuments, or stakes, at each end of said claim, one on each side of and 300 feet from the center end monuments, or stakes, making claim in the form of a parallelogram.

JOHN DOE,
RICHARD ROE,
Locators.

How to fill out a location notice:



Stone monuments must be three feet high. Stakes must be four feet above ground and substantial, no thickness is specified.

You can record as soon as you locate if you desire to, and do your location work at any time within 90 days from date of location.

APR 7 1978

10:00 A.M.
PHOENIX, ARIZONA

NOTICE OF LOCATION

A MC 21959 Mining

NOTICE IS HEREBY GIVEN That the Alpha #15
Claim was located by CF&I Steel Corporation
on this 9 day of November, 1967, for mining purposes. Said claim
is 1500 feet in length along the vein or deposit of mineral-bearing rock in place and 300 feet in width on each
side of the center of said vein or deposit from end to end of said claim. The general course of this claim is
North - South
and is situated in the Cochise Mining District.
Cochise County, Arizona, about discovery is about 1350 feet
in a westerly direction from the SE corner NE 4 Sec 24
T16S R22E

(Write on above lines the distance and direction the claim is from some permanent and natural object, such as a mountain, peak, stream, etc.)

This claim runs from the discovery monument, or stake on which the notice is posted, 20
feet in a North direction to the North center
end monument, or stake, and 1480 feet in a South
direction from the aforesaid monument, or stake, to the South center end monument
or stake, and is also marked by two corner monuments, or stakes, at each end of said claim, one on each side
of and 300 feet from the center end monuments, or stakes, making the claim in the form of a parallelogram.

STATE OF ARIZONA
COUNTY OF COCHISE
Witness my hand and Official Seal
JAMES O. BAXON County Recorder
Notary Public
Notary Seal

I hereby certify that the within instrument was filed and recorded at
request of

File # 1200
Date FEB 5 1968 - 820 AM

CF&I Steel Corp
Pueblo, Colo.

James R. Brooks

CF&I STEEL CORP.
P. O. BOX 1522
SCOTTSDALE, ARIZ. 85252

Page 523 No. 2150

Locator.

How to fill out a location notice:



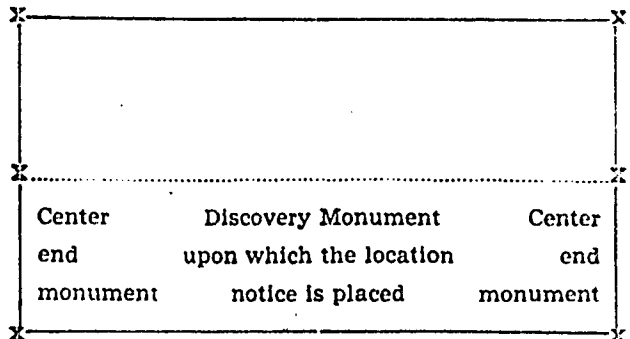
NOTICE OF LOCATION



Notice is hereby given that the COPPER KING
Mining Claim was located by JOHN DOE AND RICHARD ROE on this the 11th day of June, 1946, for mining purposes. Said claim is 1500 feet in length along this vein or deposit of mineral-bearing rock in place, and 300 feet in width on each side of the center of said vein or deposit from end to end of claim. The general course of this claim is NORTH AND SOUTH and it is situated in the WRIGHTON mining district SANTA CRUZ County, Arizona, about TWO MILES SOUTHEAST FROM ROCK PEAK. This claim runs from the discovery monument or stake, upon which the notice is posted, 750 feet in a SOUTHERLY direction to the SOUTHERLY center end monument, or stake, and 750 feet in a NORTHERLY direction from the aforesaid location monument, or stake, to the NORTHERLY center end monument, or stake, and is also marked by two corner monuments, or stakes, at each end of said claim, one on each side of and 300 feet from the center end monuments, or stakes, making claim in the form of a parallelogram.

JOHN DOE,
RICHARD ROE,
Locators.

How to fill out a location notice:



Stone monuments must be three feet high. Stakes must be four feet above ground and substantial, no thickness is specified.

You can record as soon as you locate if you desire to, and do your location work at any time within 90 days from date of location.

APR 7 1978

NOTICE OF LOCATION

10:00 A.M.
PHOENIX, ARIZONA

A MC 21960 Mining

NOTICE IS HEREBY GIVEN That the Alpha #16
Claim was located by CF & I Steel Corporation
on this 9 day of November, 1967, for mining purposes. Said claim
is 1500 feet in length along the vein or deposit of mineral-bearing rock in place and 300 feet in width on each
side of the center of said vein or deposit, from end to end of said claim. The general course of this claim is
North-South
and is situated in the Cochise Mining District
Cochise County, Arizona, about discovery is about 1950 feet
in a westerly direction from the SE corner NE 1/4 Sec 24
T16S R22E

(Write on above lines the distance and direction the claim is from some permanent and natural object, such as a mountain, peak, stream, etc.)

This claim runs from the discovery monument, or stake on which the notice is posted, 20
feet in a North direction to the North center
end monument, or stake, and 1480 feet in a South direction from
the aforesaid monument, or stake, to the South center end monument
or stake, and is also marked by two corner monuments, or stakes, at each end of said claim, one on each side
of and 300 feet from the center end monuments, or stakes, making the claim in the form of a parallelogram.

STATE OF ARIZONA
COUNTY OF COCHISE
Witness my hand and Official Seal
S. O. DIXON
County Recorder

I hereby certify that the within instrument was filed and recorded at
request of CF & I Steel Corp
Pueblo, Colo

James R. Brooks

CF&I STEEL CORP.
P. O. BOX 1522
SCOTTSDALE, ARIZ. 85252

FEB 5 1968 - 820 AM

How to fill out a location notice: 2151

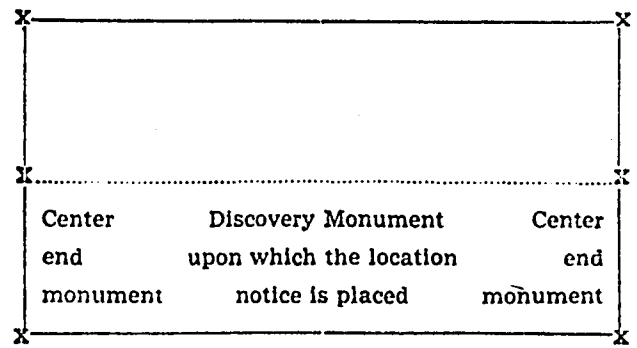
Locator.

NOTICE OF LOCATION

Notice is hereby given that the...COPPER KING...
Mining Claim was located by...JOHN DOE AND RICH-
ARD ROE...on this the...11th...day of...June... 1946,
for mining purposes. Said claim is 1500 feet in length
along this vein or deposit of mineral-bearing rock in
place, and 300 feet in width on each side of the center
of said vein or deposit from end to end of claim. The
general course of this claim is...NORTH AND SOUTH
and it is situated in the...WRIGHTON...mining district
...SANTA CRUZ... County, Arizona, about ...TWO
MILES...SOUTHEAST FROM ROCK PEAK... This
claim runs from the discovery monument or stake,
upon which the notice is posted...750...feet in a
SOUTHERLY... direction to the ...SOUTHERLY...
center end monument, or stake, and ...750... feet in a ...
NORTHERLY... direction from the aforesaid location
monument, or stake, to the ...NORTHERLY... center
end monument, or stake, and is also marked by two
corner monuments, or stakes, at each end of said
claim, one on each side of and 300 feet from the center
end monuments, or stakes, making claim in the form
of a parallelogram.

JOHN DOE,
RICHARD ROE,
Locators.

How to fill out a location notice:



Stone monuments must be three feet high. Stakes must be four feet above ground and substantial, no thickness is specified.

You can record as soon as you locate if you desire to, and do your location work at any time within 90 days from date of location.

APR 7 1978

NOTICE OF LOCATION

10:00 A.M.
PHOENIX, ARIZONA

A MC 21961

NOTICE IS HEREBY GIVEN That the Alpha #17 Mining
Claim was located by CF&I Steel Corporation
on this 9 day of November, 1967, for mining purposes. Said claim
is 1500 feet in length along the vein or deposit of mineral-bearing rock in place and 300 feet in width on each
side of the center of said vein or deposit, from end to end of said claim. The general course of this claim is
North - South
and is situated in the Cochise Mining District
Cochise County, Arizona, about discovery is about 7500
feet in a westerly direction from the SE corner NE 1/4 Sec 24
T16S R22E

(Write on above lines the distance and direction the claim is from some permanent and natural object, such as a mountain, peak, stream, etc.)

This claim runs from the discovery monument, or stake on which the notice is posted, 212
feet in a North direction to the North center
end monument, or stake, and 1480 feet in a south
direction from the aforesaid monument, or stake, to the south center end monument
or stake, and is also marked by two corner monuments, or stakes, at each end of said claim, one on each side
of and 300 feet from the center end monuments, or stakes, making the claim in the form of a parallelogram.

STATE OF ARIZONA
COUNTY OF COCHISE
Witness my hand and Official Seal
of the State of Arizona
this 5th day of February 1968
at Phoenix, Arizona

I hereby certify that the within instrument was filed and recorded at
request of CF&I Steel Corp
Pueblo, Colo
for FEB 5 1968 8:22 AM
Page 367 2152

James R Brooks
CF&I STEEL CORP,
P.O. BOX 1522
COCHISE CO. ARIZ. 85262
Locator.

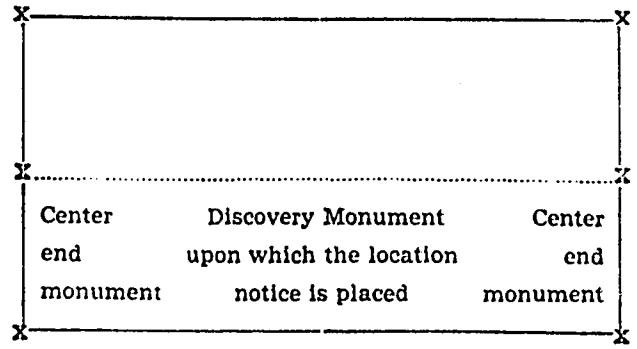
How to fill out a location notice:

NOTICE OF LOCATION

Notice is hereby given that the COPPER KING
Mining Claim was located by JOHN DOE AND RICHARD ROE on this the 11th day of June, 1946, for mining purposes. Said claim is 1500 feet in length along this vein or deposit of mineral-bearing rock in place, and 300 feet in width on each side of the center of said vein or deposit from end to end of claim. The general course of this claim is NORTH AND SOUTH and it is situated in the WRIGHTON mining district SANTA CRUZ County, Arizona, about TWO MILES SOUTHEAST FROM ROCK PEAK. This claim runs from the discovery monument or stake, upon which the notice is posted, 750 feet in a SOUTHERLY direction to the SOUTHERLY center end monument, or stake, and 750 feet in a NORTHERLY direction from the aforesaid location monument, or stake, to the NORTHERLY center end monument, or stake, and is also marked by two corner monuments, or stakes, at each end of said claim, one on each side of and 300 feet from the center end monuments, or stakes, making claim in the form of a parallelogram.

JOHN DOE,
RICHARD ROE,
Locators.

How to fill out a location notice:



Stone monuments must be three feet high. Stakes must be four feet above ground and substantial, no thickness is specified.

You can record as soon as you locate if you desire to, and do your location work at any time within 90 days from date of location.

APR 7 1978

10:00 A.M.
PHOENIX, ARIZONA

NOTICE OF LOCATION

A MC 21962

NOTICE IS HEREBY GIVEN That the Alpha #18 Mining
Claim was located by CF & I Steel Corporation
on this 9 day of November, 1967, for mining purposes. Said claim
is 1500 feet in length along the vein or deposit of mineral-bearing rock in place and 300 feet in width on each
side of the center of said vein or deposit, from end to end of said claim. The general course of this claim is
North - South
and is situated in the Cochise Mining District

Cochise County, Arizona, about discovery is about 2500 feet
in a westerly direction from the SE corner NE 1/4 Sec 24
T16S R22E

(Write on above lines the distance and direction the claim is from some permanent and natural object, such as a mountain, peak, stream, etc.)

This claim runs from the discovery monument, or stake on which the notice is posted, 20
feet in a South direction to the South center
end monument, or stake, and 1480 feet in a North direction from
the aforesaid monument, or stake, to the North center end monument
or stake, and is also marked by two corner monuments, or stakes, at each end of said claim, one on each side
of and 300 feet from the center end monuments, or stakes, making the claim in the form of a parallelogram.

STATE OF ARIZONA
COUNTY OF COCHISE
Witness my hand and Official Seal
JAMES O. DIXON
Recorder

I hereby certify that the within instrument was filed and recorded at
request of CF & I Steel Corp
Pueblo, Colo.
Date FEB 5 1968 - 8:29 AM
Doc No. 410 No. 2185

James R. Brooke

CF&I STEEL CORP.
P. O. BOX 1522
SCOTTSDALE, ARIZ. 85252

Locator.

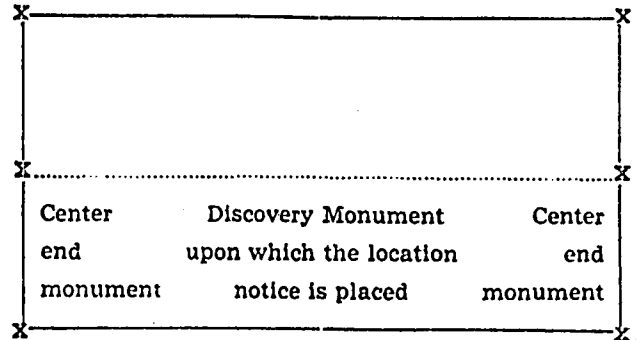
How to fill out a location notice:

NOTICE OF LOCATION

Notice is hereby given that the COPPER KING
Mining Claim was located by JOHN DOE AND RICH-
ARD ROE on this the 11th day of June, 1946,
for mining purposes. Said claim is 1500 feet in length
along this vein or deposit of mineral-bearing rock in
place, and 300 feet in width on each side of the center
of said vein or deposit from end to end of claim. The
general course of this claim is NORTH AND SOUTH
and it is situated in the WRIGHTON mining district
SANTA CRUZ County, Arizona, about TWO
MILES SOUTHEAST FROM ROCK PEAK. This
claim runs from the discovery monument or stake,
upon which the notice is posted, 750 feet in a
SOUTHERLY direction to the SOUTHERLY center
end monument, or stake, and 750 feet in a
NORTHERLY direction from the aforesaid location
monument, or stake, to the NORTHERLY center
end monument, or stake, and is also marked by two
corner monuments, or stakes, at each end of said
claim, one on each side of and 300 feet from the center
end monuments, or stakes, making claim in the form
of a parallelogram.

JOHN DOE,
RICHARD ROE,
Locators.

How to fill out a location notice:



Stone monuments must be three feet high. Stakes must be four feet above ground and substantial, no thickness is specified.

You can record as soon as you locate if you desire to and do your location work at any time within 90 days from date of location.

APR 7 1978

NOTICE OF LOCATION

10:00 A.M.
PHOENIX, ARIZONA

A MC 21963 mining

NOTICE IS HEREBY GIVEN That the Alpha #19
Claim was located by CF & I Steel Corporation
on this 9 day of November, 1967, for mining purposes. Said claim
is 1500 feet in length along the vein or deposit of mineral-bearing rock in place and 300 feet in width on each
side of the center of said vein or deposit, from end to end of said claim. The general course of this claim is
North-South
and is situated in the Cochise Mining District.
Cochise County, Arizona, about discovery is about 1950
Part in a westerly direction from the SE corner NE 1/4
Sec 24 T14S R22E

(Write on above lines the distance and direction the claim is from some permanent and natural object, such as a mountain, peak, stream, etc.)

This claim runs from the discovery monument, or stake on which the notice is posted, 20
feet in a South direction to the South center
end monument, or stake, and 1480 feet in a North direction from
the aforesaid monument, or stake, to the North center end monument
or stake, and is also marked by two corner monuments, or stakes, at each end of said claim, one on each side
of and 300 feet from the center end monuments, or stakes, making the claim in the form of a parallelogram.

STATE OF ARIZONA
COUNTY OF COCHISE
Witness my hand and Official Seal
AMES O. DIXON, County Recorder

I hereby certify that the within instrument was filed and recorded at
request of CF & I Steel Corp
Pueblo, Colo
DRT 528
Page 3/8 No. 2153

James R. Brooks
CF&I STEEL CORP.
P. O. BOX 1622
SCOTTSDALE, ARIZ. 85252

Locator.

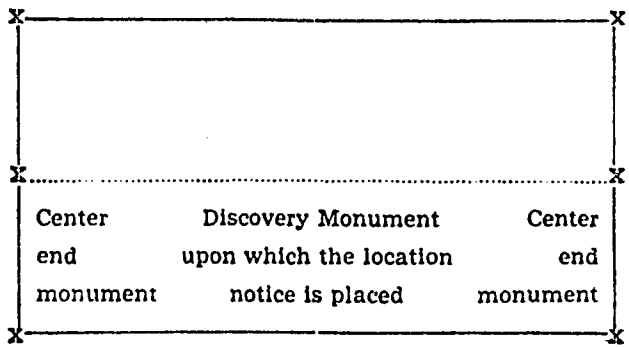
How to fill out a location notice:

NOTICE OF LOCATION

Notice is hereby given that the...COPPER KING...
Mining Claim was located by...JOHN DOE AND RICH-
ARD ROE...on this the...11th...day of...June... 1946,
for mining purposes. Said claim is 1500 feet in length
along this vein or deposit of mineral-bearing rock in
place, and 300 feet in width on each side of the center
of said vein or deposit from end to end of claim. The
general course of this claim is...NORTH AND SOUTH
and it is situated in the...WRIGHTON...mining district
...SANTA CRUZ... County, Arizona, about ...TWO
MILES...SOUTHEAST FROM ROCK PEAK..... This
claim runs from the discovery monument or stake,
upon which the notice is posted...750...feet in a
SOUTHERLY... direction to the ...SOUTHERLY...
center end monument, or stake, and ...750... feet in a ...
NORTHERLY... direction from the aforesaid location
monument, or stake, to the ...NORTHERLY... center
end monument, or stake, and is also marked by two
corner monuments, or stakes, at each end of said
claim, one on each side of and 300 feet from the center
end monuments, or stakes, making claim in the form
of a parallelogram.

JOHN DOE,
RICHARD ROE,
Locators.

How to fill out a location notice:



Stone monuments must be three feet high. Stakes must be four feet above ground and substantial, no thickness is specified.

You can record as soon as you locate if you desire to, and do your location work at any time within 90 days from date of location.

APR 7 1978

10:00 A.M.
PHOENIX, ARIZONA

NOTICE OF LOCATION

A MC 21964

NOTICE IS HEREBY GIVEN That the Alpha #20 Mining
Claim was located by CF&I Steel Corporation
on this 9 day of November, 1977, for mining purposes. Said claim
is 1500 feet in length along the vein or deposit of mineral-bearing rock in place and 300 feet in width on each
side of the center of said vein or deposit, from end to end of said claim. The general course of this claim is
North-South
and is situated in the Cochise Mining District
Cochise County, Arizona, about discovery is about 1350 feet
in a westerly direction from the SE corner NE 1/4 Sec 24
T.16.5 R.22E

(Write on above lines the distance and direction the claim is from some permanent and natural object, such as a mountain, peak, stream, etc.)

This claim runs from the discovery monument, or stake on which the notice is posted, 20
feet in a South direction to the South center
end monument, or stake, and 1480 feet in a North direction from
the aforesaid monument, or stake, to the North center end monument
or stake, and is also marked by two corner monuments, or stakes, at each end of said claim, one on each side
of and 300 feet from the center end monuments, or stakes, making the claim in the form of a parallelogram.

STATE OF ARIZONA
COUNTY OF COCHISE
Witness my hand and Official Seal
JAMES O. DIXON, County Recorder
D. P. S.
D. P. S.
Indexed
Filed
Noted
Compared

I hereby certify that the within instrument was filed and recorded at
request of Pueblo, Colo. CF&I Steel Corp
Fee \$ 2.25
Date FEB 5 1968 8:25 AM

James K. Brooks
CF&I STEEL CORP.
P. O. BOX 1522
SCOTTSDALE, ARIZ. 85252

DICT 523
Page 369 No. 2154

Locator.

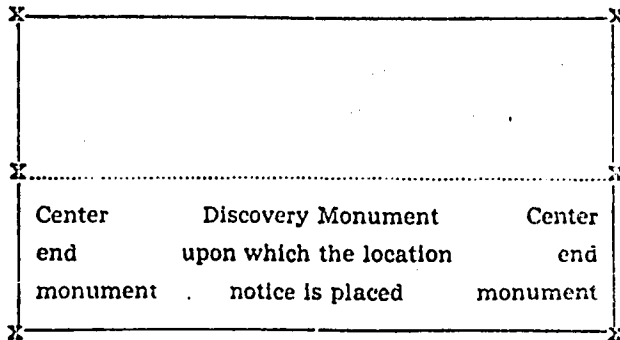
How to fill out a location notice:

NOTICE OF LOCATION

Notice is hereby given that the...COPPER KING...
Mining Claim was located by...JOHN DOE AND RICH-
ARD ROE...on this the...11th...day of...June... 1946,
for mining purposes. Said claim is 1500 feet in length
along this vein or deposit of mineral-bearing rock in
place, and 300 feet in width on each side of the center
of said vein or deposit from end to end of claim. The
general course of this claim is...NORTH AND SOUTH
and it is situated in the...WRIGHTON...mining district
...SANTA CRUZ... County, Arizona, about TWO
MILES...SOUTHEAST FROM ROCK PEAK... This
claim runs from the discovery monument or stake,
upon which the notice is posted...750...feet in a
SOUTHERLY... direction to the ...SOUTHERLY...
center end monument, or stake, and ...750... feet in a ...
NORTHERLY... direction from the aforesaid location
monument, or stake, to the ...NORTHERLY... center
end monument, or stake, and is also marked by two
corner monuments, or stakes, at each end of said
claim, one on each side of and 300 feet from the center
end monuments, or stakes, making claim in the form
of a parallelogram.

JOHN DOE,
RICHARD ROE,
Locators.

How to fill out a location notice:



Stone monuments must be three feet high. Stakes must be four feet above ground and substantial, no thickness is specified.

You can record as soon as you locate if you desire to, and do your location work at any time within 90 days from date of location.

APR 7 1978

10:00 A.M.
PHOENIX, ARIZONA

NOTICE OF LOCATION

A MC 21965

NOTICE IS HEREBY GIVEN That the Alpha # 21 Mining
Claim was located by CF&I Steel Corporation
on this 9 day of November, 1977, for mining purposes. Said claim
is 1500 feet in length along the vein or deposit of mineral-bearing rock in place and 300 feet in width on each
side of the center of said vein or deposit, from end to end of said claim. The general course of this claim is
North - South
and is situated in the Cochise Mining District
Cochise County, Arizona, about discovery is about 750' in
a westerly direction from the SE cor NE4 Sec 29 T.16S. R22E

(Write on above lines the distance and direction the claim is from some permanent and natural object, such as a mountain, peak, stream, etc.)

This claim runs from the discovery monument, or stake on which the notice is posted, 20
feet in a South direction to the South center
end monument, or stake, and 1480 feet in a North
direction from the aforesaid monument, or stake, to the North center end monument
or stake, and is also marked by two corner monuments, or stakes, at each end of said claim, one on each side
of and 300 feet from the center end monuments, or stakes, making the claim in the form of a parallelogram.

STATE OF ARIZONA
COUNTY OF COCHISE
Witness my hand and Official Seal
JAMES O. DIXON, County Recorder

I hereby certify that the within instrument was filed and recorded at
request of CF&I Steel Corp
Pueblo, Colo

James Brooks
CF&I STEEL CORP.
P.O. BOX 1522
SCOTTSDALE, ARIZ. 85252

Indexed [] Investigator [] Blotting []
Compliance []
Date FEB 5 1978 9:20 AM
Page 376 No. 2155

Locator.

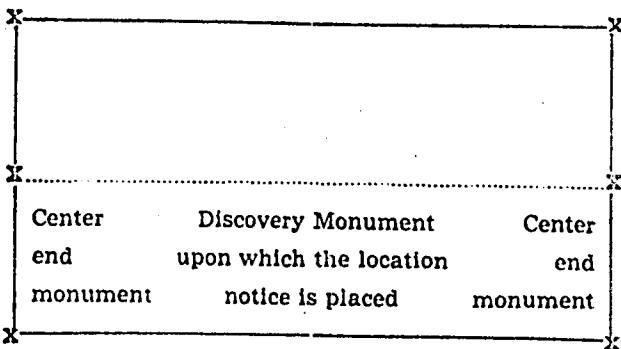
How to fill out a location notice:

NOTICE OF LOCATION

Notice is hereby given that the COPPER KING
Mining Claim was located by JOHN DOE AND RICH-
ARD ROE on this the 11th day of June, 1946,
for mining purposes. Said claim is 1500 feet in length
along this vein or deposit of mineral-bearing rock in
place, and 300 feet in width on each side of the center
of said vein or deposit from end to end of claim. The
general course of this claim is NORTH AND SOUTH
and it is situated in the WRIGHTON mining district
SANTA CRUZ County, Arizona, about TWO
MILES SOUTHEAST FROM ROCK PEAK. This
claim runs from the discovery monument or stake,
upon which the notice is posted, 750 feet in a
SOUTHERLY direction to the SOUTHERLY center
end monument, or stake, and 750 feet in a NORTHERLY
direction from the aforesaid location
monument, or stake, to the NORTHERLY center
end monument, or stake, and is also marked by two
corner monuments, or stakes, at each end of said
claim, one on each side of and 300 feet from the center
end monuments, or stakes, making claim in the form
of a parallelogram.

JOHN DOE,
RICHARD ROE,
Locators.

How to fill out a location notice:



Stone monuments must be three feet high. Stakes must be four feet above ground and substantial, no thickness is specified.

You can record as soon as you locate if you desire to, and do your location work at any time within 90 days from date of location.

APR 7 1978

LOCATION NOTICE

10:00 A.M.
PHOENIX, ARIZONA

Lode Mining Claim

This mining claim, the name of which is the Alpha # 22 A MC 21966
mining claim, was located by the undersigned CF&I Steel Corp
on the 7 day of November 1967

This claim is 1500 feet long and 600 feet wide, and the point of discovery
is 20 feet from the North end and 1480 feet from
the South end of this claim.

The general course of this claim is from North to South

This claim is situated and located in the Cochise

Mining District, in Cochise County, State of Arizona, about 300
in a South Westerly direction from the NW Cor
of Sect 25; T16 S; R 22 E

STATE OF ARIZONA)
COUNTY OF COCHISE)
Witness my hand and Official Seal)
JAMES O. DIXON, County Recorder)
H. P. [Signature] Deputy)

I hereby certify that the within instrument was filed and recorded at
request of CF&I Steel Corp
Fee \$ 2.00 Public Code
Date FEB 5 1968 - 8:20 AM
Doc. No. 523 Page 371 No. 2156

Indexed	Initialed	Filed
<input checked="" type="checkbox"/>	<input checked="" type="checkbox"/>	<input checked="" type="checkbox"/>
Compared		

Dated and posted on the ground the day and year first above written.

James K. Brooks

CF&I STEEL CORP.
P. O. BOX 1522
SCOTTSDALE, ARIZ. 85252

APR 7 1978

LOCATION NOTICE

10:00 A.M.
PHOENIX, ARIZONA

Lode Mining Claim

A MC 21967

This mining claim, the name of which is the Alpha #23
mining claim, was located by the undersigned CF&I Steel Corp
on the 7 day of Nov 1967

This claim is 1500 feet long and 600 feet wide, and the point of discovery
is 20 feet from the N end and 1480 feet from
the S end of this claim.

The general course of this claim is from North to South

This claim is situated and located in the Cochise

Mining District, in Cochise County, State of Arizona, about 900 Ft
in a Westerly direction from NW Cor Sec 25;
T16S; R. 22E

STATE OF ARIZONA
COUNTY OF COCHISE
Witness my hand and Official Seal
JAMES O. DIXON County Recorder

I hereby certify that the within statement was filed as true and correct.

[Signature]
Notary Public
In and for the County of Cochise, Arizona

CF&I Steel Corp
Phoenix, Ariz

Doc No. DKT 523 Date FEB 5 1968 - 8:27 AM

2157

Dated and posted on the ground the day and year first above written.

[Signature: James R. Brooks]

CF&I STEEL CORP.
P. O. BOX 1522
SCOTTSDALE, ARIZ. 85252

RECEIVED
B. L. M. AZ STATE OFFICE

APR 7 1978

10:00 A.M.
PHOENIX, ARIZONA

LOCATION NOTICE

Lode Mining Claim

A MC 21968

This mining claim, the name of which is the Alpha # 24
mining claim, was located by the undersigned CF&I Steel Corp.
on the 7th day of Nov 1967

This claim is 1500 feet long and 600 feet wide, and the point of discovery
is 20 feet from the South end and 1480 feet from
the N end of this claim.

The general course of this claim is from North to South

This claim is situated and located in the Cochise
Mining District, in Cochise County, State of Arizona, about 300 ft
in a NW direction from NW Section 20th Sect
25; T16 S R22E

STATE OF ARIZONA
COUNTY OF COCHISE

Witness my hand and Official Seal
JAMES O. DIXON County Recorder

I hereby certify that the within instrument was filed and recorded at
CF&I Steel Corp
Phoenix, Ariz.

Fee \$ _____

Doc No. DKT 523 Date FEB 5 1968 - 8:22 AM
Page 2158

Indexed Protested Blotter
Compared

Dated and posted on the ground the day and year first above written.

James R. Brooks

CF&I STEEL CORP.
P. O. BOX 1522
SCOTTSDALE, ARIZ. 85224

APR 7 1978

LOCATION NOTICE

10:00 A.M.
PHOENIX, ARIZONA

Lode Mining Claim

This mining claim, the name of which is the Alpha # 25 A MC 21969
mining claim, was located by the undersigned CF&I Steel Corp.
on the 7 day of Nov. 1967

This claim is 1500 feet long and 600 feet wide, and the point of discovery
is 20 feet from the S end and 1480 feet from
the N end of this claim.

The general course of this claim is from North to South

This claim is situated and located in the Cochise

Mining District, in Cochise County, State of Arizona, about 900 ft

in a Westerly direction from NW Cor Sec 25
T16S; R22E

RECORDED

STATE OF ARIZONA COUNTY OF COCHISE	1st	I hereby certify that the within instrument was filed and recorded at request of <u>CF&I Steel Corp</u>
Witness my hand and Official Seal		at <u>Pueblo, Colo.</u>
JAMES O. DIXON County Recorder	Deputy	<u>FEB 5 1968 - 8:20 AM</u>
<i>[Signature]</i>		Dkt. 523 Page <u>374</u> of <u>2159</u>

Dated and posted on the ground the day and year first above written.

[Signature: James K. Brooks]

CF&I STEEL CORP.
P. O. BOX 1522
SCOTTSDALE, ARIZ. 85252

APR 7 1978

LOCATION NOTICE

10:00 A.M.
PHOENIX, ARIZONA

Lode Mining Claim

This mining claim, the name of which is the Alpha # 26 A MC 21970
mining claim, was located by the undersigned CF&I Steel Corp
on the 7 day of Nov. 1967

This claim is 1500 feet long and 600 feet wide, and the point of discovery
is 20 feet from the S end and 1480 feet from
the N end of this claim.

The general course of this claim is from North to South

This claim is situated and located in the Cochise

Mining District, in Cochise County, State of Arizona, about 1500 ft
in a Westerly direction from NW cor of Sec 25;
T16S; R. 22E

STATE OF ARIZONA }
COUNTY OF COCHISE }
Witness my hand and Official Seal
JAMES O. DIXON County Recorder
I hereby certify that the within instrument was filed and recorded at
request of CF&I Steel Corp
Fee \$
Dial.

Date FEB 5 1968
Doc No. DKI 523 Page 325 No. 2160

Dated and posted on the ground the day and year first above written.

James R. Brooks

CF&I STEEL CORP.
P. O. BOX 112
SCOTTSDALE, ARIZ. 85252

APR 7 1978

LOCATION NOTICE

10:00 A.M.
PHOENIX, ARIZONA

Lode Mining Claim

This mining claim, the name of which is the Alpha # 27 A MC 21971
mining claim, was located by the undersigned CF & I Steel

on the 7 day of Nov 1967

This claim is 1500 feet long and 600 feet wide, and the point of discovery
is 20 feet from the South end and 1480 feet from
the N end of this claim.

The general course of this claim is from North to South

This claim is situated and located in the Cochise

Mining District, in Cochise County, State of Arizona, about 2100 ft

in a Westerly direction from NW Cor Sec 25;
T 16'S; R 22E

STATE OF ARIZONA
COUNTY OF COCHISE
Witness my hand and Official Seal
JAMES O. DIXON, County Recorder
[Signature], Deputy
Indexed Filed
[Initials]

I hereby certify that the within instrument was filed and recorded in
request of CF & I Steel Corp
Fee \$ 2.00 Public Sale
Date FEB 5 1968 - 8:20 AM
Book 523 Page 276 No. 2161

Dated and posted on the ground the day and year first above written.

James P. Beards

CF&I STEEL CORP.
P. O. BOX 1522
SCOTTSDALE, ARIZ. 85252

APR 7 1978

LOCATION NOTICE

10:00 A.M.
PHOENIX, ARIZONA

Lode Mining Claim

This mining claim, the name of which is the Alpha # 28 A MC 21972

mining claim, was located by the undersigned CF+I Steel

on the 7 day of Sept 1967

This claim is 1500 feet long and 600 feet wide, and the point of discovery is 20 feet from the S end and 1480 feet from the N end of this claim.


The general course of this claim is from N to S

This claim is situated and located in the Cochise

Mining District, in Cochise County, State of Arizona, about 2700

in a Westerly direction from NW Cor Sec. 25

T16S R 22E



STATE OF ARIZONA }
 COUNTY OF COCHISE }
 I hereby certify that the within instrument was filed and recorded as requested.
 Witness my hand and Official Seal
 JAMES P. DIXON County Recorder
 Deputy
 Fee \$ 2.00
 Draft
 Dated 5 10 68
 DKT. 523 Page 377 No. 2162
CF+I Steel Corp
Pueblo, Colo

Dated and posted on the ground the day and year first above written.

James R. Brooks

CF+I STEEL CORP.
P. O. BOX 1522
SCOTTSDALE, ARIZ. 85252

APR 7 1978

NOTICE OF LOCATION

A MC 21973

10:00 A.M.
PHOENIX, ARIZONA

NOTICE IS HEREBY GIVEN That the ALPHA #29 Mining Claim was located by CF&I STEEL CORP. on this 8 day of NOVEMBER, 1967, for mining purposes. Said claim is 1500 feet in length along the vein or deposit of mineral-bearing rock in place and 300 feet in width on each side of the center of said vein or deposit, from end to end of said claim. The general course of this claim is NORTH-SOUTH and is situated in the COCHISE Mining District COCHISE County, Arizona, about DISCOVERY IS ABOUT 250 ft NWesterly DIRECTION FROM THE NORTHEAST CORNER OF THE SE 1/4 OF THE SW 1/4 OF SECTION 22, T 16 S, R 22 E

(Write on above lines the distance and direction the claim is from some permanent and natural object, such as a mountain, peak, stream, etc.)

This claim runs from the discovery monument, or stake on which the notice is posted, 20 FEET feet in a SOUTH direction to the SOUTH center end monument, or stake, and 1750 feet in a NORTH direction from the aforesaid monument, or stake, to the NORTH center end monument or stake, and is also marked by two corner monuments, or stakes, at each end of said claim, one on each side of and 300 feet from the center end monuments, or stakes, making the claim in the form of a parallelogram.

STATE OF ARIZONA
COUNTY OF COCHISE
Witness my hand and Official Seal
JAMES O. DIXON
Recorder

I hereby certify that the within instrument was filed and recorded at request of CF&I Steel Corp Pueblo Colo. on FEB 5 1968 - 22 AM Page 376 No. 2163

James K. Brooke
CF&I STEEL CORP.
P. O. BOX 1522
SCOTTSDALE, ARIZ. 85252

Locator.

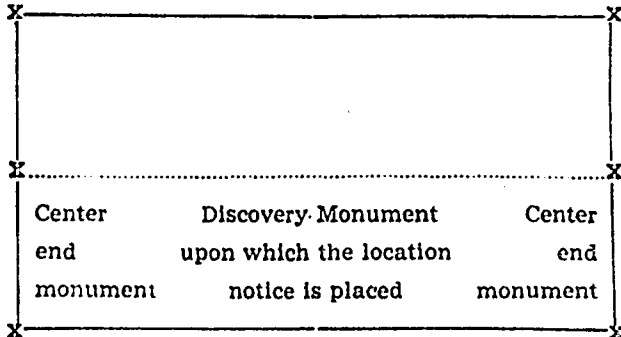
How to fill out a location notice..

NOTICE OF LOCATION

Notice is hereby given that the COPPER KING Mining Claim was located by JOHN DOE AND RICHARD ROE on this the 11th day of June, 1946, for mining purposes. Said claim is 1500 feet in length along this vein or deposit of mineral-bearing rock in place, and 300 feet in width on each side of the center of said vein or deposit from end to end of claim. The general course of this claim is NORTH AND SOUTH and it is situated in the WRIGHTON mining district SANTA CRUZ County, Arizona, about TWO MILES SOUTHEAST FROM ROCK PEAK. This claim runs from the discovery monument or stake, upon which the notice is posted, 750 feet in a SOUTHERLY direction to the SOUTHERLY center end monument, or stake, and 750 feet in a NORTHERLY direction from the aforesaid location monument, or stake, to the NORTHERLY center end monument, or stake, and is also marked by two corner monuments, or stakes, at each end of said claim, one on each side of and 300 feet from the center end monuments, or stakes, making claim in the form of a parallelogram.

JOHN DOE,
RICHARD ROE,
Locators.

How to fill out a location notice:



Stone monuments must be three feet high. Stakes must be four feet above ground and substantial, no thickness is specified.

You can record as soon as you locate if you desire to, and do your location work at any time within 90 days from date of location.

APR 7 1978

10:00 A.M.
PHOENIX, ARIZONA

NOTICE OF LOCATION

A MC 21974

NOTICE IS HEREBY GIVEN That the ALPHA #30 Mining Claim was located by CF&I STEEL CORP. on this 8 day of NOVEMBER, 1967, for mining purposes. Said claim is 1500 feet in length along the vein or deposit of mineral-bearing rock in place and 300 feet in width on each side of the center of said vein or deposit, from end to end of said claim. The general course of this claim is NORTH-SOUTH and is situated in the Cochise Mining District Cochise County, Arizona, about 650' North Easterly from the NE corner of the SE 1/4 of the SW 1/4 of Sec 23, T16S; R 22E

(Write on above lines the distance and direction the claim is from some permanent and natural object, such as a mountain, peak, stream, etc.

This claim runs from the discovery monument, or stake on which the notice is posted, 20 feet in a Southerly direction to the S center end monument, or stake, and 1480 feet in a N direction from the aforesaid monument, or stake, to the N center end monument or stake, and is also marked by two corner monuments, or stakes, at each end of said claim, one on each side of and 300 feet from the center end monuments, or stakes, making the claim in the form of a parallelogram.

STATE OF ARIZONA
COUNTY OF COCHISE
Witness my hand and Official Seal
AMESO, DIXON County Recorder
INDEXED
FILED
COMPARSED

Thereby certify that the within instrument was filed and recorded at request of CF&I Steel Corp

Fee \$ Pueblo, Colo.

Date FEB 5 1968 - 11:22 AM

DKY-523 Page 379 No. 2164

JAMES R. BROOKS
CF&I STEEL CORP.
P. O. BOX 1522

SCOTTSDALE, ARIZ. 85252

Locator.

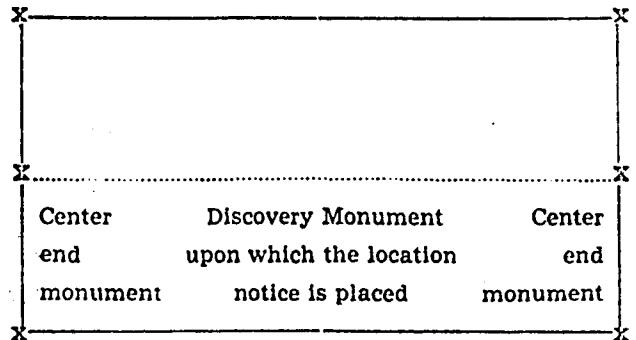
How to fill out a location notice:

NOTICE OF LOCATION

Notice is hereby given that the COPPER KING Mining Claim was located by JOHN DOE AND RICHARD ROE on this the 11th day of June, 1946, for mining purposes. Said claim is 1500 feet in length along this vein or deposit of mineral-bearing rock in place, and 300 feet in width on each side of the center of said vein or deposit from end to end of claim. The general course of this claim is NORTH AND SOUTH and it is situated in the WRIGHTON mining district SANTA CRUZ County, Arizona, about TWO MILES SOUTHEAST FROM ROCK PEAK. This claim runs from the discovery monument or stake, upon which the notice is posted, 750 feet in a SOUTHERLY direction to the SOUTHERLY center end monument, or stake, and 750 feet in a NORTHERLY direction from the aforesaid location monument, or stake, to the NORTHERLY center end monument, or stake, and is also marked by two corner monuments, or stakes, at each end of said claim, one on each side of and 300 feet from the center end monuments, or stakes, making claim in the form of a parallelogram.

JOHN DOE,
RICHARD ROE,
Locators.

How to fill out a location notice:



Stone monuments must be three feet high. Stakes must be four feet above ground and substantial, no thickness is specified.

You can record as soon as you locate if you desire to, and do your location work at any time within 90 days from date of location.

APR 7 1978

10:00 A.M.
PHOENIX, ARIZONA

NOTICE OF LOCATION

NOTICE IS HEREBY GIVEN That the Alpha #31 Mining Claim was located by CF&I Steel Corp on this 8 day of November, 1967, for mining purposes. Said claim is 1500 feet in length along the vein or deposit of mineral-bearing rock in place and 300 feet in width on each side of the center of said vein or deposit, from end to end of said claim. The general course of this claim is

and is situated in the Cochise Mining District Cochise County, Arizona, about 1100 ft NE of the NE Cor of the SE 1/4 of the SW 1/4 of Sec 23 T16S, R22E

(Write on above lines the distance and direction the claim is from some permanent and natural object, such as a mountain, peak, stream, etc.)

This claim runs from the discovery monument, or stake on which the notice is posted, _____ feet in a _____ direction to the _____ center end monument, or stake, and _____ feet in a _____ direction from the aforesaid monument, or stake, to the _____ center end monument or stake, and is also marked by two corner monuments, or stakes, at each end of said claim, one on each side of and 300 feet from the center end monuments, or stakes, making the claim in the form of a parallelogram.

STATE OF ARIZONA
COUNTY OF COCHISE
Witness my hand and official seal this _____ day of _____ 1967
JAMES O. DIXON, Recorder
D. No. _____
Indexed _____
Filed _____
Compared _____
Classified _____

hereby certify that the within instrument was filed and recorded at request of CF&I Steel Corp Pueblo, Colo
Fee \$ 1.00
Date FEB 5 1968 8-20 AM
Doc. No. DKT 523 Page 381 No. 2166

JAMES R. BROOKS
CF&I STEEL CORP.
P. O. BOX 1522
SCOTTSDALE, ARIZ. 85252

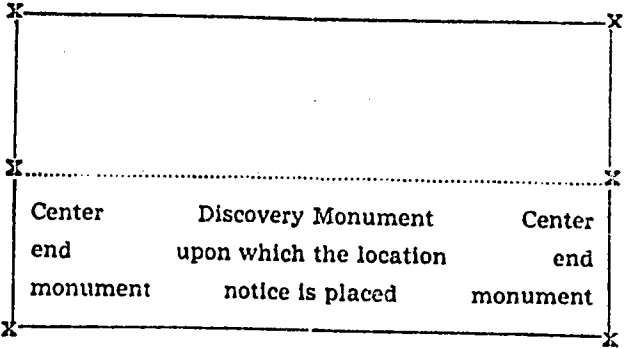
Locator.

How to fill out a location notice:

NOTICE OF LOCATION

Notice is hereby given that the COPPER KING Mining Claim was located by JOHN DOE AND RICHARD ROE on this the 11th day of June, 1946, for mining purposes. Said claim is 1500 feet in length along this vein or deposit of mineral-bearing rock in place, and 300 feet in width on each side of the center of said vein or deposit from end to end of claim. The general course of this claim is NORTH AND SOUTH and it is situated in the WRIGHTON mining district SANTA CRUZ County, Arizona, about TWO MILES SOUTHEAST FROM ROCK PEAK. This claim runs from the discovery monument or stake, upon which the notice is posted, 750 feet in a SOUTHERLY direction to the SOUTHERLY center end monument, or stake, and 750 feet in a NORTHERLY direction from the aforesaid location monument, or stake, to the NORTHERLY center end monument, or stake, and is also marked by two corner monuments, or stakes, at each end of said claim, one on each side of and 300 feet from the center end monuments, or stakes, making claim in the form of a parallelogram.

How to fill out a location notice:



Stone monuments must be three feet high. Stakes must be four feet above ground and substantial, no thickness is specified.

You can record as soon as you locate if you desire to, and do your location work at any time within 90 days from date of location.

JOHN DOE,
RICHARD ROE,
Locators.

APR 7 1978

LOCATION NOTICE

10:00 A.M.
PHOENIX, ARIZONA

Lode Mining Claim

AMC 21976

This mining claim, the name of which is the Alpha # 32
mining claim, was located by the undersigned CF&I Steel Corp

on the 8 day of Nov 1967


This claim is 1500 feet long and 600 feet wide, and the point of discovery
is 20 feet from the S end and 1480 feet from
the N end of this claim.

The general course of this claim is from N to S

This claim is situated and located in the Cochise

Mining District, in Cochise County, State of Arizona, about 1750

in a N Easterly direction from NE corner of
the SE 1/4 of the SW 1/4 of Sec 23 T16S; R22E



STATE OF ARIZONA
COUNTY OF COCHISE
Witness my hand and Official Seal
JAMES O. DIXON County Recorder

I hereby certify that the within instrument was filed and recorded at
request of CF&I Steel Corp
Pueblo, Colo
Date FFB 5 1968 11 20 AM
Doc. No. 523 Page 382 of 2167

Included Photostat Blotter
Combed

Dated and posted on the ground the day and year first above written.

G. James R. Brooks

CF&I STEEL CORP.
P. O. BOX 1522
SCOTTSDALE, ARIZ. 85252

APR 7 1978

10:00 A.M.
PHOENIX; ARIZONA

NOTICE OF LOCATION

A MC 21977

NOTICE IS HEREBY GIVEN That the Alpha #33 Mining
Claim was located by CF&I Steel Corp
on this 8 day of November, 1967, for mining purposes. Said claim
is 1500 feet in length along the vein or deposit of mineral-bearing rock in place and 300 feet in width on each
side of the center of said vein or deposit, from end to end of said claim. The general course of this claim is
N-5
and is situated in the Cochise Mining District,
Cochise County, Arizona, about 2400 ft
from the NE corner of the SE 1/4 of SW 1/4 of Sec 23
T16 S; R 22 E

(Write on above lines the distance and direction the claim is from some permanent and natural object, such as a mountain, peak, stream, etc.)

This claim runs from the discovery monument, or stake on which the notice is posted, 20
feet in a S direction to the S center
end monument, or stake, and 1480 feet in a 0 N direction from
the aforesaid monument, or stake, to the N center end monument
or stake, and is also marked by two corner monuments, or stakes, at each end of said claim, one on each side
of and 300 feet from the center end monuments, or stakes, making the claim in the form of a parallelogram.

STATE OF ARIZONA
COUNTY OF COCHISE
Witness my hand and Official Seal
JAMES O. JAHON, County Recorder
I, [Signature], District Clerk
hereby certify that the within instrument was filed and recorded at
request of CF&I Steel Corp
Pueblo, Colo
Date: FEB 5 1968 - 8 20 AM
Doc. No. 523 Page 383 No. 2168

James K. Brooks
CF&I STEEL CORP.
P. O. BOX 1522
SCOTTSDALE, ARIZ. 85252

Locator.

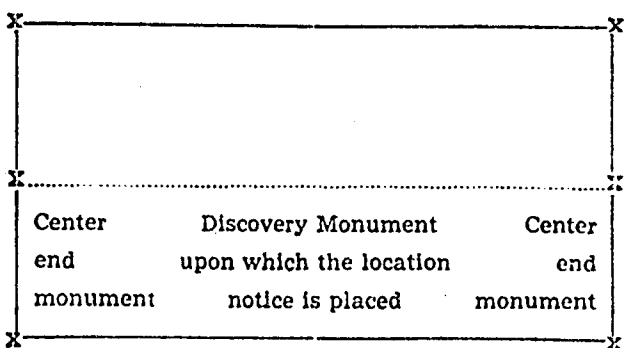
How to fill out a location notice:

NOTICE OF LOCATION

Notice is hereby given that the...COPPER KING...
Mining Claim was located by...JOHN DOE AND RICH-
ARD ROE...on this the...11th...day of...June... 1946,
for mining purposes. Said claim is 1500 feet in length
along this vein or deposit of mineral-bearing rock in
place, and 300 feet in width on each side of the center
of said vein or deposit from end to end of claim. The
general course of this claim is...NORTH AND SOUTH
and it is situated in the...WRIGHTON...mining district
...SANTA CRUZ... County, Arizona, about ...TWO
MILES...SOUTHEAST FROM ROCK PEAK... This
claim runs from the discovery monument or stake,
upon which the notice is posted...750...feet in a
SOUTHERLY... direction to the ...SOUTHERLY... center
end monument, or stake, and ...750... feet in a ...
NORTHERLY... direction from the aforesaid location
monument, or stake, to the ...NORTHERLY... center
end monument, or stake, and is also marked by two
corner monuments, or stakes, at each end of said
claim, one on each side of and 300 feet from the center
end monuments, or stakes, making claim in the form
of a parallelogram.

JOHN DOE,
RICHARD ROE,
Locators.

How to fill out a location notice:



Stone monuments must be three feet high. Stakes must be four feet above ground and substantial, no thickness is specified.

You can record as soon as you locate if you desire to, and do your location work at any time within 90 days from date of location.

APR 7 1978

NOTICE OF LOCATION

10:00 A.M.
PHOENIX, ARIZONA

NOTICE IS HEREBY GIVEN That the Alpha # 34 A MC 21978 Mining

Claim was located by CF&I Steel Corp
on this 8 day of November, 1967, for mining purposes. Said claim
is 1500 feet in length along the vein or deposit of mineral-bearing rock in place and 300 feet in width on each
side of the center of said vein or deposit, from end to end of said claim. The general course of this claim is

N-S
and is situated in the Cochise Mining District
Cochise County, Arizona, about 2750 ft
N Easterly from the NE Cor of the SE 1/4 of SW 1/4
of Sec 23, T16 S, R 22 E

(Write on above lines the distance and direction the claim is from some permanent and natural object, such as a mountain, peak, stream, etc.

This claim runs from the discovery monument, or stake on which the notice is posted, 20
feet in a Southerly direction to the S center
end monument, or stake, and 1480 feet in a Northerly direction from
the aforesaid monument, or stake, to the N center end monument
or stake, and is also marked by two corner monuments, or stakes, at each end of said claim, one on each side
of and 300 feet from the center end monuments, or stakes, making the claim in the form of a parallelogram.

STATE OF ARIZONA
COUNTY OF COCHISE
I, James P. Brooks, Registrar
do hereby certify that the within instrument was filed and recorded at
Phoenix, Arizona
Date: FEB 5 1968 - 10 20 AM
Page: 384 No. 2169

CF&I Steel Corp
Phoenix, Ariz
Date: FEB 5 1968 - 10 20 AM
Page: 384 No. 2169

James P. Brooks

CF&I STEEL CORP,
P. O. BOX 1322
SCOTTSDALE, ARIZ. 85252

Locator.

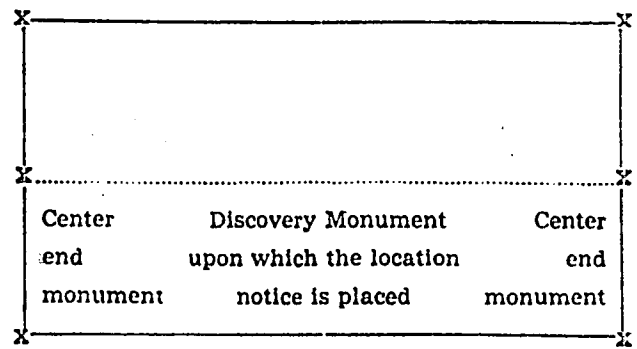
How to fill out a location notice:

NOTICE OF LOCATION

Notice is hereby given that the...COPPER KING...
Mining Claim was located by...JOHN DOE AND RICH-
ARD ROE...on this the...11th...day of...June... 1946,
for mining purposes. Said claim is 1500 feet in length
along this vein or deposit of mineral-bearing rock in
place, and 300 feet in width on each side of the center
of said vein or deposit from end to end of claim. The
general course of this claim is...NORTH AND SOUTH
and it is situated in the...WRIGHTON...mining district
...SANTA CRUZ... County, Arizona, about ...TWO
MILES...SOUTHEAST FROM ROCK PEAK... This
claim runs from the discovery monument or stake,
upon which the notice is posted...750...feet in a
SOUTHERLY... direction to the ...SOUTHERLY...
center end monument, or stake, and ...750... feet in a ...
NORTHERLY... direction from the aforesaid location
monument, or stake, to the ...NORTHERLY... center
end monument, or stake, and is also marked by two
corner monuments, or stakes, at each end of said
claim, one on each side of and 300 feet from the center
end monuments, or stakes, making claim in the form
of a parallelogram.

JOHN DOE,
RICHARD ROE,
Locators.

How to fill out a location notice:



Stone monuments must be three feet high. Stakes must be four feet above ground and substantial, no thickness is specified.

You can record as soon as you locate if you desire to, and do your location work at any time within 90 days from date of location.

APR 7 1978

NOTICE OF LOCATION

10:00 A.M.
PHOENIX, ARIZONA

A MC 21979

NOTICE IS HEREBY GIVEN That the ALPHA # 35 Mining
Claim was located by CF&I STEEL CORP
on this 8 day of NOVEMBER, 1967, for mining purposes. Said claim
is 1500 feet in length along the vein or deposit of mineral-bearing rock in place and 300 feet in width on each
side of the center of said vein or deposit, from end to end of said claim. The general course of this claim is
NORTH-SOUTH
and is situated in the COCHISE Mining District
COCHISE County, Arizona, about DISCOVERY BEING ABOUT
250 EAST, AND 420 NORTH OF THE CENTER OF SECTION 23, T16S,
R22E

(Write on above lines the distance and direction the claim is from some permanent and natural object, such as a mountain, peak, stream, etc.)

This claim runs from the discovery monument, or stake on which the notice is posted, 420 FEET
feet in a SOUTH direction to the SOUTH center
end monument, or stake, and 1080 feet in a NORTH
direction from the aforesaid monument, or stake, to the NORTH center end monument
or stake, and is also marked by two corner monuments, or stakes, at each end of said claim, one on each side
of and 300 feet from the center end monuments, or stakes, making the claim in the form of a parallelogram.

STATE OF ARIZONA
COUNTY OF COCHISE
I, _____, Registrar
do hereby certify that the within instrument was filed and recorded at
request of CF&I Steel Corp
 Pueblo, Colo
Fee \$ 1.000
INDEXED
CONFIRMED

thereby certify that the within instrument was filed and recorded at
request of CF&I Steel Corp
 Pueblo, Colo
Fee \$ 1.000
INDEXED
CONFIRMED
APR 5 1968 - 9 20AM
Page 385 No. 2170

James K. Brooks
CF&I STEEL CORP.
P. O. BOX 1522
SCOTTSDALE, ARIZ. 85252

Locator.

How to fill out a location notice:



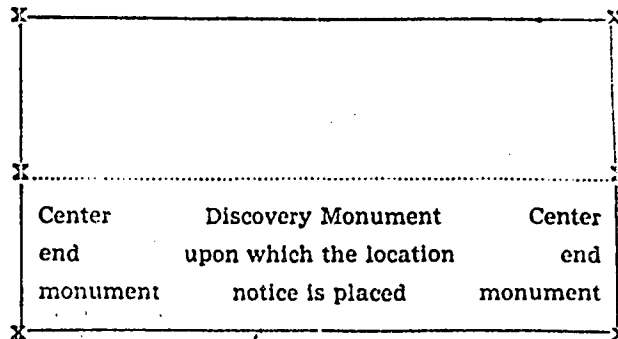
NOTICE OF LOCATION



Notice is hereby given that the...COPPER KING...
Mining Claim was located by...JOHN DOE AND RICHARD ROE...on this the...11th...day of...June... 1946,
for mining purposes. Said claim is 1500 feet in length
along this vein or deposit of mineral-bearing rock in
place, and 300 feet in width on each side of the center
of said vein or deposit from end to end of claim. The
general course of this claim is...NORTH AND SOUTH
and it is situated in the...WRIGHTON...mining district
...SANTA CRUZ... County, Arizona, about TWO
MILES...SOUTHEAST FROM ROCK PEAK... This
claim runs from the discovery monument or stake,
upon which the notice is posted...750...feet in a
SOUTHERLY... direction to the SOUTHERLY...
center end monument, or stake, and 750... feet in a NORTHERLY...
direction from the aforesaid location
monument, or stake, to the NORTHERLY... center
end monument, or stake, and is also marked by two
corner monuments, or stakes, at each end of said
claim, one on each side of and 300 feet from the center
end monuments, or stakes, making claim in the form
of a parallelogram.

JOHN DOE,
RICHARD ROE,
Locators.

How to fill out a location notice:



Stone monuments must be three feet high. Stakes must be four feet above ground and substantial, no thickness is specified.

You can record as soon as you locate if you desire to, and do your location work at any time within 90 days from date of location.

APR 7 1978

NOTICE OF LOCATION

10:00 A.M.
PHOENIX, ARIZONA

A MC 21980

NOTICE IS HEREBY GIVEN That the ALPHA # 36 Mining
Claim was located by CF & I STEEL CORP.
on this 5 day of NOVEMBER, 1967, for mining purposes. Said claim
is 1500 feet in length along the vein or deposit of mineral-bearing rock in place and 300 feet in width on each
side of the center of said vein or deposit, from end to end of said claim. The general course of this claim is
NORTH - SOUTH
and is situated in the COCHISE Mining District
COCHISE County, Arizona, about THE DISCOVERY BEING
ABOUT 400 FEET SOUTHEASTERLY FROM THE SE CORNER OF THE NE 1/4
OF THE NE 1/4 SECTION 26, T.16S, R.22E.

(Write on above lines the distance and direction the claim is from some permanent and natural object, such as a mountain, peak, stream, etc.)

This claim runs from the discovery monument, or stake on which the notice is posted, 20
feet in a NORTH direction to the NORTH center
end monument, or stake, and 1480 feet in a SOUTH
direction from the aforesaid monument, or stake, to the SOUTH center end monument
or stake, and is also marked by two corner monuments, or stakes, at each end of said claim, one on each side
of and 300 feet from the center end monuments, or stakes, making the claim in the form of a parallelogram.

STATE OF ARIZONA
COUNTY OF COCHISE
Witness my hand and Office Seal
JAMES O. DUNN, County Recorder
D. B. DUNN
Indexer
Missional
Comptroller

I hereby certify that the within instrument was filed and recorded at
request of

CF & I Steel Corp
Pueblo, Colo.

James K. Brooks

CF&I STEEL CORP.

P.O. BOX 1522
SCOTTSDALE, ARIZ. 85252

DKT 523
Doc. No. Page 386 No. 21980

Locator.

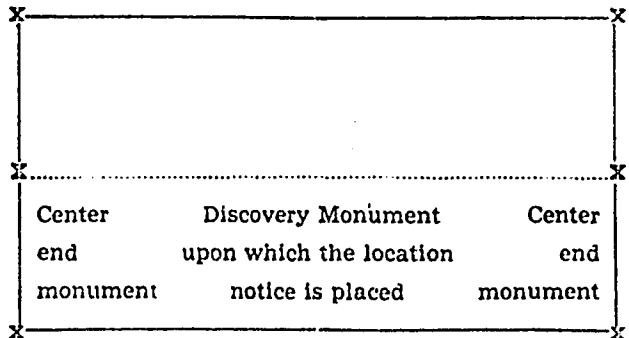
How to fill out a location notice:

NOTICE OF LOCATION

Notice is hereby given that the COPPER KING
Mining Claim was located by JOHN DOE AND RICHARD ROE on this the 11th day of June, 1946, for mining purposes. Said claim is 1500 feet in length along this vein or deposit of mineral-bearing rock in place, and 300 feet in width on each side of the center of said vein or deposit from end to end of claim. The general course of this claim is NORTH AND SOUTH and it is situated in the WRIGHTON mining district SANTA CRUZ County, Arizona, about TWO MILES SOUTHEAST FROM ROCK PEAK. This claim runs from the discovery monument or stake, upon which the notice is posted, 750 feet in a SOUTHERLY direction to the SOUTHERLY center end monument, or stake, and 750 feet in a NORTHERLY direction from the aforesaid location monument, or stake, to the NORTHERLY center end monument, or stake, and is also marked by two corner monuments, or stakes, at each end of said claim, one on each side of and 300 feet from the center end monuments, or stakes, making claim in the form of a parallelogram.

JOHN DOE,
RICHARD ROE,
Locators.

How to fill out a location notice:



Stone monuments must be three feet high. Stakes must be four feet above ground and substantial, no thickness is specified.

You can record as soon as you locate if you desire to, and do your location work at any time within 90 days from date of location.

APR 7 1978

NOTICE OF LOCATION

10:00 A.M.
PHOENIX, ARIZONA

A MC 21981

NOTICE IS HEREBY GIVEN That the ALPHA #37 Mining Claim was located by C.F. & I Steel Corp. on this 8 day of November, 1967, for mining purposes. Said claim is 1500 feet in length along the vein or deposit of mineral-bearing rock in place and 300 feet in width on each side of the center of said vein or deposit, from end to end of said claim. The general course of this claim is North - South and is situated in the Cochise Mining District, Cochise County, Arizona, about The discovery is about 1000 feet in a south-easterly direction from the SE corner of the NE 1/4 of the NE 1/4 Section 26 T.16.5 R.22 E.

(Write on above lines the distance and direction the claim is from some permanent and natural object, such as a mountain, peak, stream, etc.)

This claim runs from the discovery monument, or stake on which the notice is posted, 20 feet in a North direction to the North center end monument, or stake, and 148 feet in a south direction from the aforesaid monument, or stake, to the south center end monument or stake, and is also marked by two corner monuments, or stakes, at each end of said claim, one on each side of and 300 feet from the center end monuments, or stakes, making the claim in the form of a parallelogram.

STATE OF ARIZONA
COUNTY OF COCHISE
Witness my hand and Official Seal
JAMES O. DIXON County Recorder
[Signature] Deputy

I hereby certify that the within instrument was filed and recorded at request of C.F. & I Steel Corp fee \$ 2.00 Pueblo, Colo Draft

James K. Brooks

Date FEB 5 1968 - 8 20 AM C.F. & I STEEL CORP.
P. O. BOX 1522
SCOTTSDALE, ARIZ 85568

Doc No. 523 Page 367 No. 2198

Locator.

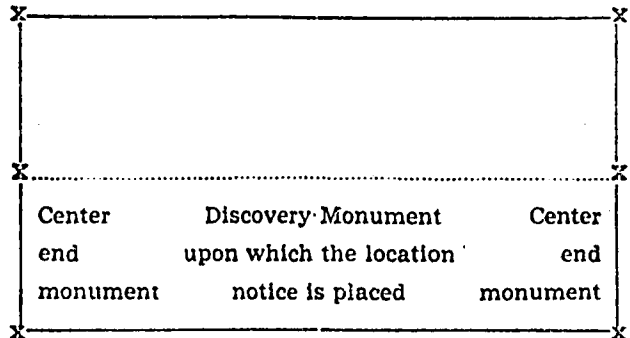
How to fill out a location notice:

NOTICE OF LOCATION

Notice is hereby given that the COPPER KING Mining Claim was located by JOHN DOE AND RICHARD ROE on this the 11th day of June 1946, for mining purposes. Said claim is 1500 feet in length along this vein or deposit of mineral-bearing rock in place, and 300 feet in width on each side of the center of said vein or deposit from end to end of claim. The general course of this claim is NORTH AND SOUTH and it is situated in the WRIGHTON mining district SANTA CRUZ County, Arizona, about TWO MILES SOUTHEAST FROM ROCK PEAK. This claim runs from the discovery monument or stake, upon which the notice is posted, 750 feet in a SOUTHERLY direction to the SOUTHERLY center end monument, or stake, and 750 feet in a NORTHERLY direction from the aforesaid location monument, or stake, to the NORTHERLY center end monument, or stake, and is also marked by two corner monuments, or stakes, at each end of said claim, one on each side of and 300 feet from the center end monuments, or stakes, making claim in the form of a parallelogram.

JOHN DOE,
RICHARD ROE,
Locators.

How to fill out a location notice:



Stone monuments must be three feet high. Stakes must be four feet above ground and substantial, no thickness is specified.

You can record as soon as you locate if you desire to, and do your location work at any time within 90 days from date of location.

APR 7 1978

NOTICE OF LOCATION

10:00 A.M.
PHOENIX, ARIZONA

A MC 21982

NOTICE IS HEREBY GIVEN That the Alpha #39 Mining Claim was located by C.F. & I Steel Corp on this 8 day of November, 1967, for mining purposes. Said claim is 1500 feet in length along the vein or deposit of mineral-bearing rock in place and 300 feet in width on each side of the center of said vein or deposit, from end to end of said claim. The general course of this claim is North-South and is situated in the Cochise Mining District Cochise County, Arizona, about discovery is about 1500 feet in a southeasterly direction from the SE corner of the NE 1/4 of NE 1/4 Section 26 T.16 S. R. 22 E

(Write on above lines the distance and direction the claim is from some permanent and natural object, such as a mountain, peak, stream, etc.)

This claim runs from the discovery monument, or stake on which the notice is posted, 20 feet in a North direction to the North center end monument, or stake, and 1480 feet in a South direction from the aforesaid monument, or stake, to the South center end monument or stake, and is also marked by two corner monuments, or stakes, at each end of said claim, one on each side of and 300 feet from the center end monuments, or stakes, making the claim in the form of a parallelogram.

STATE OF ARIZONA
COUNTY OF COCHISE
Witness my hand and Official Seal
AMES O. DIXON, County Recorder
D. P. U.
Indexed
Filed
Compared

I hereby certify that the within instrument was filed and recorded at
request of 100
C.F. & I Steel Corp
Pueblo, Colo
Date FEB 5 1968 - 8 20 AM
DKT 523
Page 388 No. 2173

James R. Brooks
CF&I STEEL CORP.
P. O. BOX 1522
SCOTTSDALE, ARIZ. 85252

Locator.

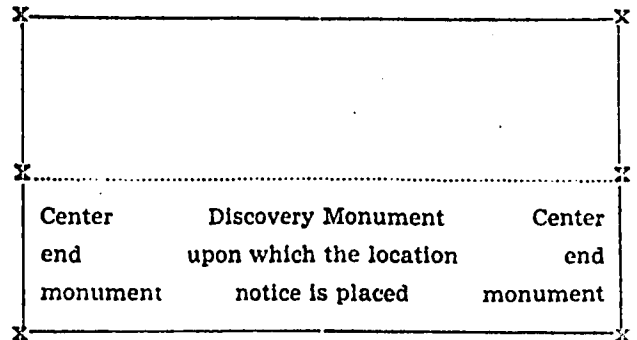
How to fill out a location notice:

NOTICE OF LOCATION

Notice is hereby given that the COPPER KING Mining Claim was located by JOHN DOE AND RICHARD ROE on this the 11th day of June, 1946, for mining purposes. Said claim is 1500 feet in length along this vein or deposit of mineral-bearing rock in place, and 300 feet in width on each side of the center of said vein or deposit from end to end of claim. The general course of this claim is NORTH AND SOUTH and it is situated in the WRIGHTON mining district SANTA CRUZ County, Arizona, about TWO MILES SOUTHEAST FROM ROCK PEAK. This claim runs from the discovery monument or stake, upon which the notice is posted, 750 feet in a SOUTHERLY direction to the SOUTHERLY center end monument, or stake, and 750 feet in a NORTHERLY direction from the aforesaid location monument, or stake, to the NORTHERLY center end monument, or stake, and is also marked by two corner monuments, or stakes, at each end of said claim, one on each side of and 300 feet from the center end monuments, or stakes, making claim in the form of a parallelogram.

JOHN DOE,
RICHARD ROE,
Locators.

How to fill out a location notice:



Stone monuments must be three feet high. Stakes must be four feet above ground and substantial, no thickness is specified.

You can record as soon as you locate if you desire to, and do your location work at any time within 90 days from date of location.

APR 7 1978

10:00 A.M.
PHOENIX, ARIZONA

NOTICE OF LOCATION

A MC 21983 Mining

NOTICE IS HEREBY GIVEN That the Alpha #39
Claim was located by CF&I Steel Corp
on this 8 day of November, 1967, for mining purposes. Said claim
is 1500 feet in length along the vein or deposit of mineral-bearing rock in place and 300 feet in width on each
side of the center of said vein or deposit, from end to end of said claim. The general course of this claim is
North-South
and is situated in the Cochise Mining District
Cochise County, Arizona, about discovery is about 2200 feet
in a southeasterly direction from the NE1/4 SE corner
NE1/4 NE1/4 Section 26 T14S R22E

(Write on above lines the distance and direction the claim is from some permanent and natural object, such as a mountain, peak, stream, etc.)

This claim runs from the discovery monument, or stake on which the notice is posted, 20
feet in a North direction to the North center
end monument, or stake, and 1480 feet in a south direction from
the aforesaid monument, or stake, to the South center end monument
or stake, and is also marked by two corner monuments, or stakes, at each end of said claim, one on each side
of and 300 feet from the center end monuments, or stakes, making the claim in the form of a parallelogram.

STATE OF ARIZONA
COUNTY OF COCHISE
Witness my hand and Official Seal
AMES O. DIXON County Recorder
INDEXED
PHYSICAL
COMPUTER

I hereby certify that the within instrument was filed and recorded at
request of CF&I Steel Corp
Pueblo, Colo
Fee \$
Date APR 5 1968 - 8 20 AM
Page 389 No. 2174

James R. Brooks

CF&I STEEL CORP,
P. O. BOX 1522
SCOTTSDALE, ARIZ. 85262

Locator.

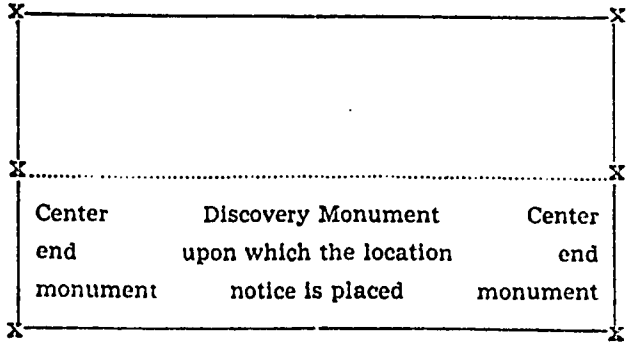
How to fill out a location notice:

NOTICE OF LOCATION

Notice is hereby given that the...COPPER KING...
Mining Claim was located by...JOHN DOE AND RICH-
ARD ROE...on this the...11th...day of...June... 1946,
for mining purposes. Said claim is 1500 feet in length
along this vein or deposit of mineral-bearing rock in
place, and 300 feet in width on each side of the center
of said vein or deposit from end to end of claim. The
general course of this claim is...NORTH AND SOUTH
and it is situated in the...WRIGHTON...mining district
...SANTA CRUZ... County, Arizona, about ...TWO
MILES...SOUTHEAST FROM ROCK PEAK... This
claim runs from the discovery monument or stake,
upon which the notice is posted...750...feet in a
SOUTHERLY... direction to the ...SOUTHERLY...
center end monument, or stake, and ...750... feet in a ...
NORTHERLY... direction from the aforesaid location
monument, or stake, to the ...NORTHERLY... center
end monument, or stake, and is also marked by two
corner monuments, or stakes, at each end of said
claim, one on each side of and 300 feet from the center
end monuments, or stakes, making claim in the form
of a parallelogram.

JOHN DOE,
RICHARD ROE,
Locators.

How to fill out a location notice:



Stone monuments must be three feet high. Stakes must be four feet above ground and substantial, no thickness is specified.

You can record as soon as you locate if you desire to, and do your location work at any time within 90 days from date of location.

APR 7 1978

10:00 A.M.
PHOENIX, ARIZONA

NOTICE OF LOCATION

A MC 21984

NOTICE IS HEREBY GIVEN That the Alpha #40 Mining Claim was located by CF&I Steel Corporation on this 9 day of November, 1967, for mining purposes. Said claim is 1500 feet in length along the vein or deposit of mineral-bearing rock in place and 300 feet in width on each side of the center of said vein or deposit, from end to end of said claim. The general course of this claim is North-South and is situated in the Cochise Mining District, Cochise County, Arizona, about discovery is about 2800 feet in a southeasterly direction from the SE corner NEq. 1/4 Sec. 26 T. 16 S. R. 22 E

(Write on above lines the distance and direction the claim is from some permanent and natural object, such as a mountain, peak, stream, etc.)

This claim runs from the discovery monument, or stake on which the notice is posted, 20 feet in a North direction to the North center end monument, or stake, and 1480 feet in a South direction from the aforesaid monument, or stake, to the South center end monument or stake, and is also marked by two corner monuments, or stakes, at each end of said claim, one on each side of and 300 feet from the center end monuments, or stakes, making the claim in the form of a parallelogram.

STATE OF ARIZONA
COUNTY OF COCHISE
Witness my hand and Official Seal
AMES O. DIXON County Recorder
Dated 5/17/68
Indexed 194
Filed 194
Completed 194

I hereby certify that the within instrument was filed and recorded at request of CF&I Steel Corp Pueblo, Colo. Date FFB 5 1968-3 20 AM Page 340 No. 2175

James R. Brooks
CF&I STEEL CORP.
P. O. BOX 1522
SCOTTSDALE, ARIZ. 85252

Locator.

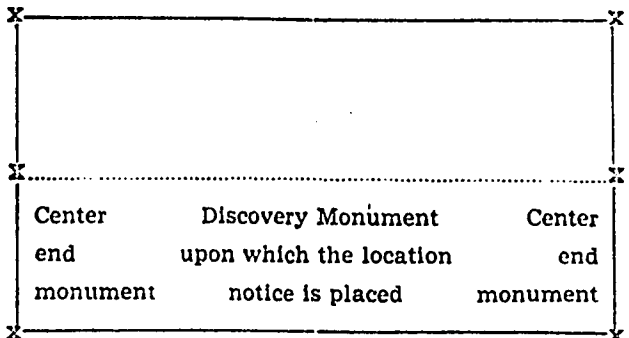
How to fill out a location notice:

NOTICE OF LOCATION

Notice is hereby given that the COPPER KING Mining Claim was located by JOHN DOE AND RICHARD ROE on this the 11th day of June, 1946, for mining purposes. Said claim is 1500 feet in length along this vein or deposit of mineral-bearing rock in place, and 300 feet in width on each side of the center of said vein or deposit from end to end of claim. The general course of this claim is NORTH AND SOUTH and it is situated in the WRIGHTON mining district SANTA CRUZ County, Arizona, about TWO MILES SOUTHEAST FROM ROCK PEAK. This claim runs from the discovery monument or stake, upon which the notice is posted, 750 feet in a SOUTHERLY direction to the SOUTHERLY center end monument, or stake, and 750 feet in a NORTHERLY direction from the aforesaid location monument, or stake, to the NORTHERLY center end monument, or stake, and is also marked by two corner monuments, or stakes, at each end of said claim, one on each side of and 300 feet from the center end monuments, or stakes, making claim in the form of a parallelogram.

JOHN DOE,
RICHARD ROE,
Locators.

How to fill out a location notice:



Stone monuments must be three feet high. Stakes must be four feet above ground and substantial, no thickness is specified.

You can record as soon as you locate if you desire to, and do your location work at any time within 90 days from date of location.

APR 7 1978

NOTICE OF LOCATION

10:00 A.M.
PHOENIX, ARIZONA

21985

NOTICE IS HEREBY GIVEN That the ALPHA # 41 A MC Mining
Claim was located by CF & I STEEL CORP
on this 8 day of NOVEMBER, 1967, for mining purposes. Said claim
is 1500 feet in length along the vein or deposit of mineral-bearing rock in place and 300 feet in width on each
side of the center of said vein or deposit, from end to end of said claim. The general course of this claim is
NORTH-SOUTH
and is situated in the COCHISE Mining District
COCHISE County, Arizona, about THE DISCOVERY BEING
ABOUT 300 FEET NORTH WESTERLY FROM THE CENTER
OF SECTION 23, T16S, R22E

(Write on above lines the distance and direction the claim is from some permanent and natural object, such as a mountain, peak, stream, etc.)

This claim runs from the discovery monument, or stake on which the notice is posted, 20
feet in a SOUTH direction to the SOUTH center
end monument, or stake, and 1480 feet in a NORTH
direction from the aforesaid monument, or stake, to the NORTH center end monument
or stake, and is also marked by two corner monuments, or stakes, at each end of said claim, one on each side
of and 300 feet from the center end monuments, or stakes, making the claim in the form of a parallelogram.

STATE OF ARIZONA
COUNTY OF COCHISE
Witness my hand and Official Seal
JAMES O. DIXON, County Recorder

I hereby certify that the within instrument was filed and recorded at
request of CF & I Steel Corp
Pueblo, Colo

James R. Brooks

Indexed
Photostat
Completed

Doc. No. 5231 Page 391 No. 2176

CF&I STEEL CORP.
P. O. BOX 1522
SCOTTSDALE, ARIZ. 85252

Locator.

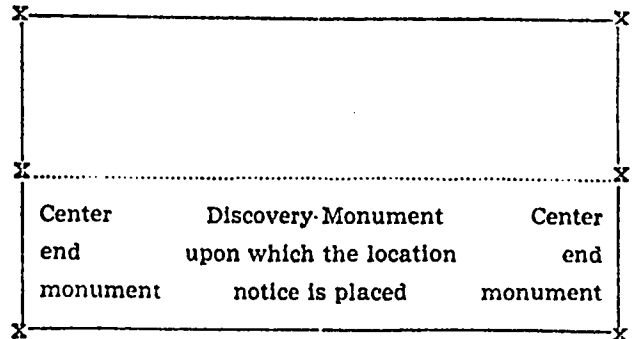
How to fill out a location notice:

NOTICE OF LOCATION

Notice is hereby given that the...COPPER KING...
Mining Claim was located by...JOHN DOE AND RICH-
ARD ROE...on this the...11th...day of...June... 1946,
for mining purposes. Said claim is 1500 feet in length
along this vein or deposit of mineral-bearing rock in
place, and 300 feet in width on each side of the center
of said vein or deposit from end to end of claim. The
general course of this claim is...NORTH AND SOUTH
and it is situated in the...WRIGHTON...mining district
...SANTA CRUZ... County, Arizona, about ...TWO
MILES...SOUTHEAST FROM ROCK PEAK... This
claim runs from the discovery monument or stake,
upon which the notice is posted...750...feet in a
SOUTHERLY... direction to the ...SOUTHERLY...
center end monument, or stake, and ...750... feet in a ...
NORTHERLY... direction from the aforesaid location
monument, or stake, to the ...NORTHERLY... center
end monument, or stake, and is also marked by two
corner monuments, or stakes, at each end of said
claim, one on each side of and 300 feet from the center
end monuments, or stakes, making claim in the form
of a parallelogram.

JOHN DOE,
RICHARD ROE,
Locators.

How to fill out a location notice:



Stone monuments must be three feet high. Stakes must be four feet above ground and substantial, no thickness is specified.

You can record as soon as you locate if you desire to, and do your location work at any time within 90 days from date of location.

APR 7 1978

10:00 A.M.
PHOENIX, ARIZONA

NOTICE OF LOCATION

A MC 21986

NOTICE IS HEREBY GIVEN That the ALPHA #42 Mining
Claim was located by CF&I STEEL CORP.
on this 8 day of NOVEMBER, 1967, for mining purposes. Said claim
is 1500 feet in length along the vein or deposit of mineral-bearing rock in place and 300 feet in width on each
side of the center of said vein or deposit, from end to end of said claim. The general course of this claim is
NORTH-SOUTH
and is situated in the COCHISE Mining District
COCHISE County, Arizona, about THE DISCOVERY BEING
ABOUT 900 FEET NORTHWESTERLY FROM THE CENTER
OF SECTION 23, T16S, R22E

(Write on above lines the distance and direction the claim is from some permanent and natural object, such as a mountain, peak, stream, etc.)

This claim runs from the discovery monument, or stake on which the notice is posted, 20
feet in a SOUTH direction to the SOUTH center
end monument, or stake, and 1480 feet in a NORTH
direction from the aforesaid monument, or stake, to the NORTH center end monument
or stake, and is also marked by two corner monuments, or stakes, at each end of said claim, one on each side
of and 300 feet from the center end monuments, or stakes, making the claim in the form of a parallelogram.

STATE OF ARIZONA
COUNTY OF COCHISE
Witness my hand and Official Seal
JAMES O. DIXON, County Recorder
D. Dixon

I hereby certify that the within instrument was filed and recorded at
request of

CF&I Steel Corp
Pueblo, Colo

James P. Brooks

CF&I STEEL CORP.
P. O. BOX 1522
SCOTTSDALE, ARIZ. 85262

Indexed
Photostat
Completed

Doc No. 523 Date FEB 5 1968 - 8 20 AM
Page 392 No. 21986

Locator.

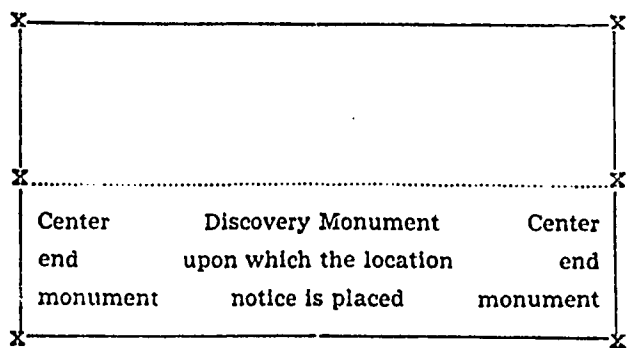
How to fill out a location notice:

NOTICE OF LOCATION

Notice is hereby given that the...COPPER KING...
Mining Claim was located by...JOHN DOE AND RICH-
ARD ROE...on this the...11th...day of...June... 1946,
for mining purposes. Said claim is 1500 feet in length
along this vein or deposit of mineral-bearing rock in
place, and 300 feet in width on each side of the center
of said vein or deposit from end to end of claim. The
general course of this claim is...NORTH AND SOUTH
and it is situated in the...WRIGHTON...mining district
...SANTA CRUZ... County, Arizona, about ...TWO
MILES...SOUTHEAST FROM ROCK PEAK... This
claim runs from the discovery monument or stake,
upon which the notice is posted...750...feet in a
SOUTHERLY... direction to the ...SOUTHERLY...
center end monument, or stake, and ...750... feet in a ...
NORTHERLY... direction from the aforesaid location
monument, or stake, to the ...NORTHERLY... center
end monument, or stake, and is also marked by two
corner monuments, or stakes, at each end of said
claim, one on each side of and 300 feet from the center
end monuments, or stakes, making claim in the form
of a parallelogram.

JOHN DOE,
RICHARD ROE,
Locators.

How to fill out a location notice:



Stone monuments must be three feet high. Stakes must be four feet above ground and substantial, no thickness is specified.

You can record as soon as you locate if you desire to, and do your location work at any time within 90 days from date of location.

RECEIVED
B. L. M. AZ STATE OFFICE

APR 7 1978

10:00 A.M.
PHOENIX, ARIZONA

LOCATION NOTICE

Lode Mining Claim

A MC 21987

This mining claim, the name of which is the Alpha # 43
mining claim, was located by the undersigned CF&I Steel Corp

on the 7 day of Nov 1967

This claim is 1500 feet long and 600 feet wide, and the point of discovery is 20 feet from the S end and 1480 feet from the N end of this claim.


The general course of this claim is from N to S

This claim is situated and located in the Cochise

Mining District, in Cochise County, State of Arizona, about 3300 ft

in a Westerly direction from NW Cor. Sec 25.

T16S, R 22 E



STATE OF ARIZONA
COUNTY OF COCHISE
Witness my hand and Official Seal
W. H. DIXON, County Recorder
Deputy
Indexed
Compared

I hereby certify that the within instrument was filed and recorded at request of

CF&I Steel Corp
Pueblo, Colo.

Doc No. 528 Date FEB 5 1968 - 8 20AM
Page 393 of 2198

Dated and posted on the ground the day and year first above written.

James R. Brooks

CF&I STEEL CORP.
P. O. BOX 1522
SCOTTSDALE, ARIZ. 85252

APR 7 1978

10:00 A.M.
PHOENIX, ARIZONA

LOCATION NOTICE

Lode Mining Claim

This mining claim, the name of which is the Alpha # 44 AMC 21988
mining claim, was located by the undersigned CF+I Steel Corp
on the 7 day of Nov, 1967

This claim is 1500 feet long and 600 feet wide, and the point of discovery
is 20 feet from the S end and 1480 feet from
the N end of this claim.

The general course of this claim is from N to S

This claim is situated and located in the Cochise
Mining District, in Cochise County, State of Arizona, about 3900 ft
in a Westerly direction from NW Cor Sec 25
T16S, R22E

STATE OF ARIZONA
COUNTY OF COCHISE
Witness my hand and Official Seal
JAMES O. DIXON, County Recorder
Deputy
Indexed
Filed
Compared

I hereby certify that the within instrument was filed and recorded at
request of CF+I Steel Corp
Prescott, Ariz.
Date FEB 5 1968
Doc No. 394 Page 2199

Dated and posted on the ground the day and year first above written.

James K. Brooks

APR 7 1978

NOTICE OF LOCATION

10:00 A.M.
PHOENIX, ARIZONA

A MC 21989

NOTICE IS HEREBY GIVEN That the ALPHA #45 Mining
Claim was located by CF&I STEEL CORPORATION
on this 5th day of December, 1967, for mining purposes. Said claim
is 1500 feet in length along the vein or deposit of mineral-bearing rock in place and 300 feet in width on each
side of the center of said vein or deposit, from end to end of said claim. The general course of this claim is
N-5
and is situated in the COCHISE Mining District
COCHISE County, Arizona, about the discovery is about 3300 ft
in an easterly direction from the SE corner of the NE 1/4 of
the NE 1/4 Section 26 T.16.S. R.22E

(Write on above lines the distance and direction the claim is from some permanent and natural object, such as a mountain, peak, stream, etc.)

This claim runs from the discovery monument, or stake on which the notice is posted, 200
feet in a North direction to the North center
end monument, or stake, and 1300 feet in a South direction from
the aforesaid monument, or stake, to the South center end monument
or stake, and is also marked by two corner monuments, or stakes, at each end of said claim, one on each side
of and 300 feet from the center end monuments, or stakes, making the claim in the form of a parallelogram.

STATE OF ARIZONA
COUNTY OF COCHISE
Witness my hand and Official Seal
JAMES O. DIXON, County Recorder
INDEXED
FILED
COMPLETED

I hereby certify that the within instrument was filed and recorded at
request of CF&I Steel Corp
Pueblo, Colo.
FFR 5 1968-8 20 AM
Page 395 of 2180

James R. Brooks
CF&I Steel Corp.
Box 1522
Scottsdale, Ariz. Locator.

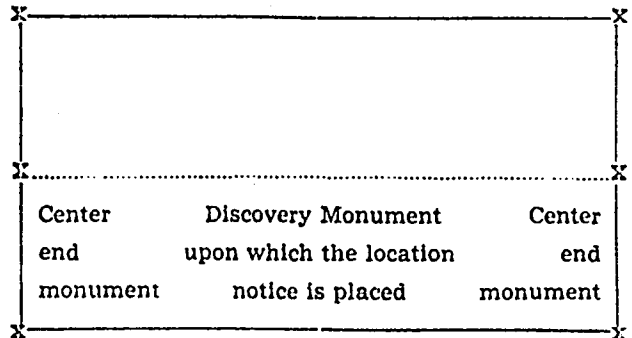
How to fill out a location notice:

NOTICE OF LOCATION

Notice is hereby given that the COPPER KING Mining Claim was located by JOHN DOE AND RICHARD ROE on this the 11th day of June, 1946, for mining purposes. Said claim is 1500 feet in length along this vein or deposit of mineral-bearing rock in place, and 300 feet in width on each side of the center of said vein or deposit from end to end of claim. The general course of this claim is NORTH AND SOUTH and it is situated in the WRIGHTON mining district SANTA CRUZ County, Arizona, about TWO MILES SOUTHEAST FROM ROCK PEAK. This claim runs from the discovery monument or stake, upon which the notice is posted, 750 feet in a SOUTHERLY direction to the SOUTHERLY center end monument, or stake, and 750 feet in a NORTHERLY direction from the aforesaid location monument, or stake, to the NORTHERLY center end monument, or stake, and is also marked by two corner monuments, or stakes, at each end of said claim, one on each side of and 300 feet from the center end monuments, or stakes, making claim in the form of a parallelogram.

JOHN DOE,
RICHARD ROE,
Locators.

How to fill out a location notice:



Stone monuments must be three feet high. Stakes must be four feet above ground and substantial, no thickness is specified.

You can record as soon as you locate if you desire to, and do your location work at any time within 90 days from date of location.

APR 7 1978

10:00 A.M.
PHOENIX, ARIZONA

NOTICE OF LOCATION

AMC 21990

NOTICE IS HEREBY GIVEN That the ALPHA #46 Mining Claim was located by CF&I STEEL CORPORATION on this 5th day of December, 1967, for mining purposes. Said claim is 1500 feet in length along the vein or deposit of mineral-bearing rock in place and 300 feet in width on each side of the center of said vein or deposit, from end to end of said claim. The general course of this claim is N-S and is situated in the COCHISE Mining District COCHISE County, Arizona, about Discovery is about 3800 feet is an easterly direction from the SE corner of the NEq of the NEq Section 26 T16S R22E

(Write on above lines the distance and direction the claim is from some permanent and natural object, such as a mountain, peak, stream, etc.)

This claim runs from the discovery monument, or stake on which the notice is posted, 200 feet in a North direction to the North center end monument, or stake, and 1300 feet in a South direction from the aforesaid monument, or stake, to the South center end monument or stake, and is also marked by two corner monuments, or stakes, at each end of said claim, one on each side of and 300 feet from the center end monuments, or stakes, making the claim in the form of a parallelogram.

STATE OF ARIZONA
COUNTY OF COCHISE
Witness my hand and Office of
JAMES O. DIXON, County Recorder
D. P. [Signature]
Indexed [] Filed [] Dist. Ac. []
Compted []

I hereby certify that the within instrument was filed and recorded as requested
[Signature]
Pueblo, Colo
DICT 523
Doc. No. [] Page 396 No. 2181

[Signature]
CF&I STEEL CORP.
P. O. BOX 1522
SCOTTSDALE, ARIZ. 05252

Locator.

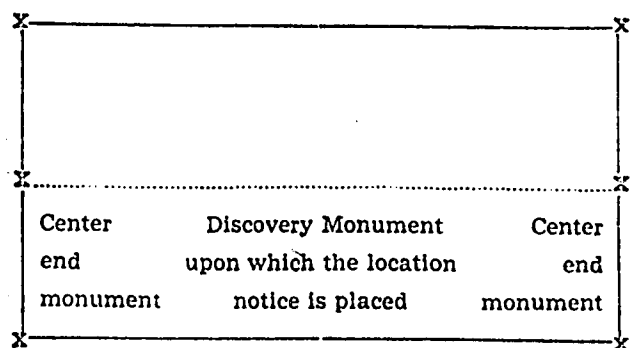
How to fill out a location notice:

NOTICE OF LOCATION

Notice is hereby given that the COPPER KING Mining Claim was located by JOHN DOE AND RICHARD ROE on this the 11th day of June, 1946, for mining purposes. Said claim is 1500 feet in length along this vein or deposit of mineral-bearing rock in place, and 300 feet in width on each side of the center of said vein or deposit from end to end of claim. The general course of this claim is NORTH AND SOUTH and it is situated in the WRIGHTON mining district SANTA CRUZ County, Arizona, about TWO MILES SOUTHEAST FROM ROCK PEAK. This claim runs from the discovery monument or stake, upon which the notice is posted, 750 feet in a SOUTHERLY direction to the SOUTHERLY center end monument, or stake, and 750 feet in a NORTHERLY direction from the aforesaid location monument, or stake, to the NORTHERLY center end monument, or stake, and is also marked by two corner monuments, or stakes, at each end of said claim, one on each side of and 300 feet from the center end monuments, or stakes, making claim in the form of a parallelogram.

JOHN DOE,
RICHARD ROE,
Locators.

How to fill out a location notice:



Stone monuments must be three feet high. Stakes must be four feet above ground and substantial, no thickness is specified.

You can record as soon as you locate if you desire to, and do your location work at any time within 90 days from date of location.

RECEIVED
U.S. AIR FORCE
OFFICE
MAY 1954
M. C. 100
ANDREX, KENTON



CONFIDENTIAL

CONFIDENTIAL

CONFIDENTIAL



APR 7 1978

10:00 A.M.
PHOENIX, ARIZONA

NOTICE OF LOCATION

A MC 21991

NOTICE IS HEREBY GIVEN That the ALPHA #49 Mining
Claim was located by CF&I Steel Corporation
on this 29 day of January, 1968, for mining purposes. Said claim
is 1500 feet in length along the vein or deposit of mineral-bearing rock in place and 300 feet in width on each
side of the center of said vein or deposit, from end to end of said claim. The general course of this claim is
North - South
and is situated in the Cochise Mining District
Cochise County, Arizona, about (discovery) 1500 feet east,
and 3020 feet south from the northwest corner of section 25,
T 16 S, R 22 E.

(Write on above lines the distance and direction the claim is from some permanent and natural object, such as a mountain, peak, stream, etc.)

This claim runs from the discovery monument, or stake on which the notice is posted, 20
feet in a Northerly direction to the North center
end monument, or stake, and 1480 feet in a Southerly direction from
the aforesaid monument, or stake, to the South center end monument
or stake, and is also marked by two corner monuments, or stakes, at each end of said claim, one on each side
of and 300 feet from the center end monuments, or stakes, making the claim in the form of a parallelogram.

STATE OF ARIZONA
COUNTY OF COCHISE
Witness my hand and Official Seal
JAMES O. DIXON, County Recorder
D. Dixon
D. Dixon
D. Dixon

I hereby certify that the within instrument was filed and recorded at
request of CF&I Steel Corp
Pueblo, Colo
Fee \$ 5.00
Dkt. No. 523
Page 397 No. 2182

CF&I STEEL CORPORATION

by Jack W. Snow
Locator.

How to fill out a location notice:



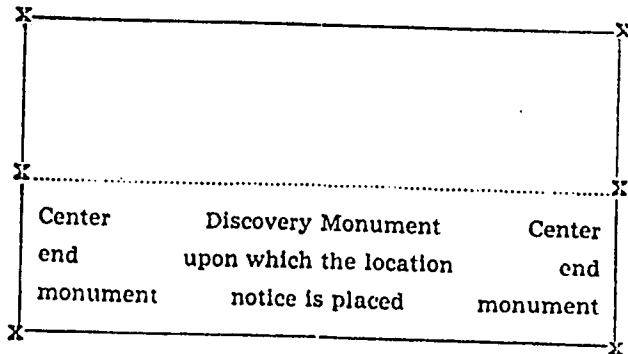
NOTICE OF LOCATION



Notice is hereby given that the COPPER KING
Mining Claim was located by JOHN DOE AND RICHARD ROE on this the 11th day of June, 1946,
for mining purposes. Said claim is 1500 feet in length
along this vein or deposit of mineral-bearing rock in
place, and 300 feet in width on each side of the center
of said vein or deposit from end to end of claim. The
general course of this claim is NORTH AND SOUTH
and it is situated in the WRIGHTON mining district
SANTA CRUZ County, Arizona, about TWO
MILES SOUTHEAST FROM ROCK PEAK. This
claim runs from the discovery monument or stake,
upon which the notice is posted, 750 feet in a
SOUTHERLY direction to the SOUTHERLY center
end monument, or stake, and 750 feet in a
NORTHERLY direction from the aforesaid location
monument, or stake, to the NORTHERLY center
end monument, or stake, and is also marked by two
corner monuments, or stakes, at each end of said
claim, one on each side of and 300 feet from the center
end monuments, or stakes, making claim in the form
of a parallelogram.

JOHN DOE,
RICHARD ROE,
Locators.

How to fill out a location notice:



Stone monuments must be three feet high. Stakes must be four feet above ground and substantial, no thickness is specified.

You can record as soon as you locate if you desire to, and do your location work at any time within 90 days from date of location.

APR 7 1978

10:00 A.M.
PHOENIX, ARIZONA

NOTICE OF LOCATION

A MC 21992

NOTICE IS HEREBY GIVEN That the ALPHA #50 Mining Claim was located by CF&I Steel Corporation on this 30 day of January, 1968, for mining purposes. Said claim is 1500 feet in length along the vein or deposit of mineral-bearing rock in place and 300 feet in width on each side of the center of said vein or deposit, from end to end of said claim. The general course of this claim is North - South and is situated in the Cochise Mining District Cochise County, Arizona, about (discovery) 2100 feet east, and 3020 feet south from the northwest corner of section 25, T 16 S, R 22 E.

(Write on above lines the distance and direction the claim is from some permanent and natural object, such as a mountain, peak, stream, etc.)

This claim runs from the discovery monument, or stake on which the notice is posted, 20 feet in a Northerly direction to the North center end monument, or stake, and 1480 feet in a Southerly direction from the aforesaid monument, or stake, to the South center end monument or stake, and is also marked by two corner monuments, or stakes, at each end of said claim, one on each side of and 300 feet from the center end monuments, or stakes, making the claim in the form of a parallelogram.

STATE OF ARIZONA
COUNTY OF COCHISE
Witness my hand and Official Seal
JAMES O. DIXON County Recorder
D-101
Indexed Photostatic
Compare

I hereby certify that the within instrument was filed and recorded at request of

CF&I Steel Corp
Pueblo, Colo.
Fee \$
Date FER 5 1968 - 8 20AM
Doc. No. 396 No. 2183

CF&I STEEL CORPORATION

by Jack W. Shaw
Locator.

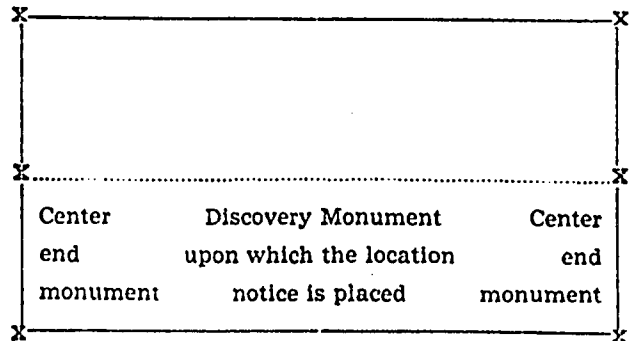
How to fill out a location notice:

NOTICE OF LOCATION

Notice is hereby given that the...COPPER KING... Mining Claim was located by...JOHN DOE AND RICHARD ROE...on this the...11th...day of...June... 1946, for mining purposes. Said claim is 1500 feet in length along this vein or deposit of mineral-bearing rock in place, and 300 feet in width on each side of the center of said vein or deposit from end to end of claim. The general course of this claim is...NORTH AND SOUTH and it is situated in the...WRIGHTON...mining district...SANTA CRUZ... County, Arizona, about TWO MILES...SOUTHEAST FROM ROCK PEAK... This claim runs from the discovery monument or stake, upon which the notice is posted...750...feet in a SOUTHERLY... direction to the...SOUTHERLY... center end monument, or stake, and 750... feet in a NORTHERLY... direction from the aforesaid location monument, or stake, to the...NORTHERLY... center end monument, or stake, and is also marked by two corner monuments, or stakes, at each end of said claim, one on each side of and 300 feet from the center end monuments, or stakes, making claim in the form of a parallelogram.

JOHN DOE,
RICHARD ROE,
Locators.

How to fill out a location notice:



Stone monuments must be three feet high. Stakes must be four feet above ground and substantial, no thickness is specified.

You can record as soon as you locate if you desire to, and do your location work at any time within 90 days from date of location.

APR 7 1978

10:00 A.M.
PHOENIX, ARIZONA

NOTICE OF LOCATION

A MC 21993

NOTICE IS HEREBY GIVEN That the ALPHA#51 Mining Claim was located by CF&I Steel Corporation on this 30 day of January, 1968, for mining purposes. Said claim is 1500 feet in length along the vein or deposit of mineral-bearing rock in place and 300 feet in width on each side of the center of said vein or deposit, from end to end of said claim. The general course of this claim is North - South and is situated in the Cochise Mining District Cochise County, Arizona, about (discovery) 2700 feet east, and 3020 feet south from the northwest corner of section 25, T 16 S, R 22 E.

(Write on above lines the distance and direction the claim is from some permanent and natural object, such as a mountain, peak, stream, etc.

This claim runs from the discovery monument, or stake on which the notice is posted, 20 feet in a Northerly direction to the North center end monument, or stake, and 1480 feet in a Southerly direction from the aforesaid monument, or stake, to the South center end monument or stake, and is also marked by two corner monuments, or stakes, at each end of said claim, one on each side of and 300 feet from the center end monuments, or stakes, making the claim in the form of a parallelogram.

STATE OF ARIZONA
COUNTY OF COCHISE
Witness my hand and Official Seal
JAMES D. DIXON, County Recorder
INDEXED
FILED
CORRECTOR

I hereby certify that the within instrument was filed and recorded at request of CF&I Steel Corp Pueblo, Colo.
Fee \$ 1.00
Doc No. DKY 528 Date FEB 5 1968 - 9 20 AM
Page 399 No. 2184

CF&I STEEL CORPORATION
by Jack W. Snow
Locator.

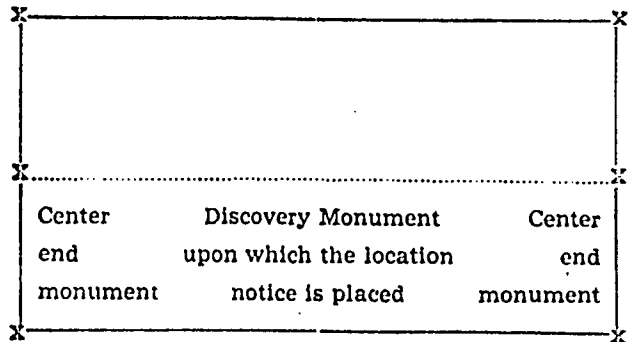
How to fill out a location notice:

NOTICE OF LOCATION

Notice is hereby given that the...COPPER KING... Mining Claim was located by...JOHN DOE AND RICHARD ROE...on this the...11th...day of...June... 1946, for mining purposes. Said claim is 1500 feet in length along this vein or deposit of mineral-bearing rock in place, and 300 feet in width on each side of the center of said vein or deposit from end to end of claim. The general course of this claim is...NORTH AND SOUTH and it is situated in the...WRIGHTON...mining district...SANTA CRUZ... County, Arizona, about...TWO MILES...SOUTHEAST FROM ROCK PEAK... This claim runs from the discovery monument or stake, upon which the notice is posted...750...feet in a SOUTHERLY... direction to the...SOUTHERLY... center end monument, or stake, and...750... feet in a NORTHERLY... direction from the aforesaid location monument, or stake, to the...NORTHERLY... center end monument, or stake, and is also marked by two corner monuments, or stakes, at each end of said claim, one on each side of and 300 feet from the center end monuments, or stakes, making claim in the form of a parallelogram.

JOHN DOE,
RICHARD ROE,
Locators.

How to fill out a location notice:



Stone monuments must be three feet high. Stakes must be four feet above ground and substantial, no thickness is specified.

You can record as soon as you locate if you desire to, and do your location work at any time within 90 days from date of location.

APR 7 1978

NOTICE OF LOCATION

10:00 A.M.
PHOENIX, ARIZONA

Alpha # 52 AMC 21994

NOTICE IS HEREBY GIVEN That the Alpha # 52 Mining
Claim was located by CF&I Steel Corp
on this 30 day of January, 1968, for mining purposes. Said claim
is 1500 feet in length along the vein or deposit of mineral-bearing rock in place and 300 feet in width on each
side of the center of said vein or deposit, from end to end of said claim. The general course of this claim is
North South
and is situated in the Cochise Mining District
Cochise County, Arizona, ^{the Discovery} about 1500 Ft Westerly
of NW Cor of Section 25 T16S R22E

(Write on above lines the distance and direction the claim is from some permanent and natural object, such as a mountain, peak, stream, etc.)

This claim runs from the discovery monument, or stake on which the notice is posted, 20 ft
feet in a Northerly direction to the North center
end monument, or stake, and 1480 feet in a Southerly
direction from the aforesaid monument, or stake, to the South center end monument
or stake, and is also marked by two corner monuments, or stakes, at each end of said claim, one on each side
of and 300 feet from the center end monuments, or stakes, making the claim in the form of a parallelogram.

STATE OF ARIZONA
COUNTY OF COCHISE
Witness my hand and Official Seal
AMFES O. D. WILSON County Recorder
I hereby certify that the within instrument was filed and recorded at
the request of CF&I Steel Corp
 Pueblo, Colo.
FEB 5 1968 - 8 20AM
Page 370 No. 2165

James R. Brooks
CF&I STEEL CORP.
P. O. BOX 1522
SCOTTSDALE, ARIZ. 85252
Locator.

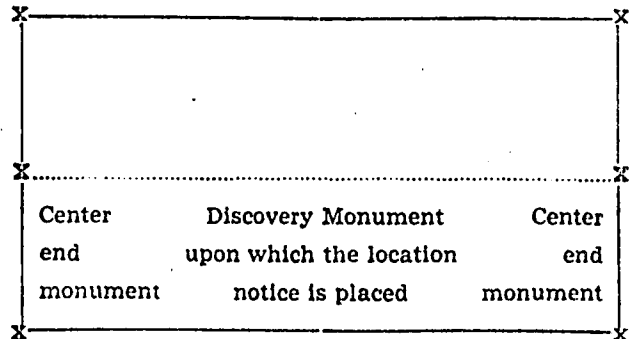
How to fill out a location notice:

NOTICE OF LOCATION

Notice is hereby given that the...COPPER KING...
Mining Claim was located by...JOHN DOE AND RICH-
ARD ROE...on this the...11th...day of...June... 1946,
for mining purposes. Said claim is 1500 feet in length
along this vein or deposit of mineral-bearing rock in
place, and 300 feet in width on each side of the center
of said vein or deposit from end to end of claim. The
general course of this claim is...NORTH AND SOUTH
and it is situated in the...WRIGHTON...mining district
...SANTA CRUZ... County, Arizona, about ...TWO
MILES...SOUTHEAST FROM ROCK PEAK... This
claim runs from the discovery monument or stake,
upon which the notice is posted...750...feet in a
SOUTHERLY... direction to the ...SOUTHERLY...
center end monument, or stake, and ...750... feet in a ...
NORTHERLY... direction from the aforesaid location
monument, or stake, to the ...NORTHERLY... center
end monument, or stake, and is also marked by two
corner monuments, or stakes, at each end of said
claim, one on each side of and 300 feet from the center
end monuments, or stakes, making claim in the form
of a parallelogram.

JOHN DOE,
RICHARD ROE,
Locators.

How to fill out a location notice:



Stone monuments must be three feet high. Stakes must be four feet above ground and substantial, no thickness is specified.

You can record as soon as you locate if you desire to, and do your location work at any time within 90 days from date of location.


NOTICE OF LOCATION
(LODE)

A MC 21995

NOTICE IS HEREBY GIVEN that the A.P.P. No. 53 lode mining claim was located by The Superior Oil Co. on April 17, 1978. This claim is 1,500 feet in length along the vein or deposit of mineral-bearing rock in place and 300 feet in width on each side of the middle of said vein or deposit at which this notice is posted. The general course of this claim is North-South and is situated in the Dregoon Mining District, Cochise County, Arizona. This claim runs from the location monument or stake on which the notice is posted 25 feet in a North direction to the North center end monument or stake and 1475 feet in a South direction from the location monument or stake to the South center end monument or stake, and is also marked by two corner monuments or stakes at each end of the claim, one on each side of and 300 feet from the center end monument or stakes, making the claim in the form of a parallelogram.

This claim is in the East 1/2 of section 24 of T 10 N, R 17 E, S 13 N.

STATE OF ARIZONA }
 COUNTY OF COCHISE }
 I HEREBY CERTIFY THAT THE WITHIN INSTRUMENT WAS FILED AND RECORDED AT REQUEST OF: Superior Oil Co.
 WITNESSED BY RECORD AND OFFICIAL SEAL: REV 12427
 CLERK OF SUPERIOR COUNTY RECORDER: Tucson, Ariz. 25711
 INDEXED PROOFREAD BLOTTER DRAFT
 DATED: APR 17 1978 11:00 AM
 Docct: DKT 780 Page: 197 No. 13408



RECEIVED
B. L. M. AZ STATE OFFICE

THE SUPERIOR OIL COMPANY

APR 7 1978

By [Signature]

10:00 A.M.
PHOENIX, ARIZONA

Locator
6520 E. 22nd Street
Tucson, Arizona 85710

Write on the above lines the locality of the claim with reference to some natural object or permanent monument whereby the claim can be identified. Give the section, township and range if known and, if possible, the direction and distance from the nearest public survey marker. It is advisable to make a sketch in the space above, showing the adjoining and overlapping claims. If this is an amendment of a location notice, give the name and book and page of recording of the claim being amended.

NOTICE OF LOCATION
(LODE)


A MC 21996

NOTICE IS HEREBY GIVEN that the ALPHA #54 lode mining claim
was located by The Superior Oil Co. on April 12, 1978.

This claim is 1,500 feet in length along the vein or deposit of mineral-bearing rock in place and 300 feet in width on each side of the middle of said vein or deposit at which this notice is posted. The general course of this claim is north and is situated in the Dreagoon Mining District, Cochise County, Arizona. This claim runs from the location monument or stake on which the notice is posted 25 feet in a south direction to the south center end monument or stake and 1475 feet in a north direction from the location monument or stake to the north center end monument or stake, and is also marked by two corner monuments or stakes at each end of the claim, one on each side of and 300 feet from the center end monument or stakes, making the claim in the form of a parallelogram.

This claim is in the East $\frac{1}{4}$ of section 24 of T16S, R22E G8SHW

STATE OF ARIZONA COUNTY OF COCHISE	SS:	I HEREBY CERTIFY THAT THE WITHIN INSTRUMENT WAS FILED AND RECORDED AT REQUEST OF	<i>Superior Oil Co</i>
WITNESSED BY HAND AND OFFICIAL SEAL	JAMES G. BROWN, COUNTY RECORDER.	AT REQUEST OF	<i>Superior Oil Co</i>
INDEXED	PROCESSED	FILED	FOR \$ <u>2.00</u>
COMPARED	PLOTTED	DEPT	<u>7-72</u>
		DOCK	<u>DKT 780</u>



RECEIVED
B. L. M. AZ STATE OFFICE

THE SUPERIOR OIL COMPANY
by *James G. Brown*

APR 7 1978

10:00 A.M.
PHOENIX, ARIZONA

Locator
6520 E. 22nd Street
Tucson, Arizona 85710

Write on the above lines the locality of the claim with reference to some natural object or permanent monument whereby the claim can be identified. Give the section, township and range if known and, if possible, the direction and distance from the nearest public survey marker. It is advisable to make a sketch in the space above, showing the adjoining and overlapping claims. If this is an amendment of a location notice, give the name and book and page of recording of the claim being amended.

NOTICE OF LOCATION
(LODE)

RECEIVED
B. L. M. AZ STATE OFFICE

APR 7 1978

NOTICE OF LOCATION
(LODE)


10:00 A.M.
PHOENIX, ARIZONA

A MC 21997

NOTICE IS HEREBY GIVEN that the ALPHA #55 lode mining claim was located by The Superior Oil Co. on April 17, 1978.

This claim is 1,500 feet in length along the vein or deposit of mineral-bearing rock in place and 300 feet in width on each side of the middle of said vein or deposit at which this notice is posted. The general course of this claim is North and is situated in the Dragoon Mining District, Cochise County, Arizona. This claim runs from the location monument or stake on which the notice is posted 25 feet in a South direction to the south center end monument or stake and 1475 feet in a north direction from the location monument or stake to the north center end monument or stake, and is also marked by two corner monuments or stakes at each end of the claim, one on each side of and 300 feet from the center end monument or stakes, making the claim in the form of a parallelogram.

This claim is in the East 1/2 of section 24 of T16S, R22E, G1B1W

STATE OF ARIZONA COUNTY OF COCHISE	SS	I HEREBY CERTIFY THAT THE WITHIN INSTRUMENT WAS FILED AND RECORDED
WITNESS MY HAND AND OFFICIAL SEAL	JAMES D. DIXON COUNTY RECORDER	AT REQUEST OF
		Superior Oil Co Tucson, Ariz \$200 JUN 17 1978 - 11 00 AM DIT. 780 PAGE 199

THE SUPERIOR OIL COMPANY
by James D. Dixon

Locator

6520 E. 22nd Street
Tucson, Arizona 85710

Write on the above lines the locality of the claim with reference to some natural object or permanent monument whereby the claim can be identified. Give the section, township and range if known and, if possible, the direction and distance from the nearest public survey marker. It is advisable to make a sketch in the space above, showing the adjoining and overlapping claims. If this is an amendment of a location notice, give the name and book and page of recording of the claim being amended.

DIT. 780 PAGE 199

RECORDING REQUESTED BY	STATE OF ARIZONA COUNTY OF COCHISE	SS	I HEREBY CERTIFY THAT THE WITHIN INSTRUMENT WAS FILED AND RECORDED
	WITNESS MY HAND AND OFFICIAL SEAL		AT REQUEST OF